

**Legend**

**OCP**

**Rural Designations:**

- Resource Area (RA)
- Agriculture (AG)
- Large Holdings (LH)
- Small Holdings (SH)

**Residential Designations:**

- Low Density Residential (LR)
- Medium Density Residential (MR)

**Commercial Designations:**


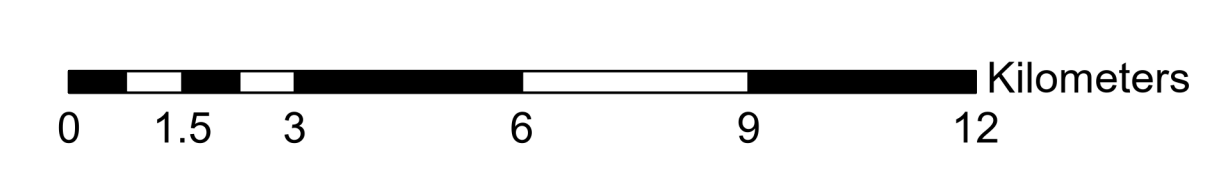
- Commercial (C)

**Industrial Designations:**

- Industrial (I)

**Community Services and Administrative Designations:**


- Administrative, Cultural and Institutional (AI)
- Parks (P)
- Conservation Area (CA)



Official Community Plan Map  
 Schedule 'B'  
 Electoral Area 'H' Official Community Plan Bylaw No. 2497, 2013

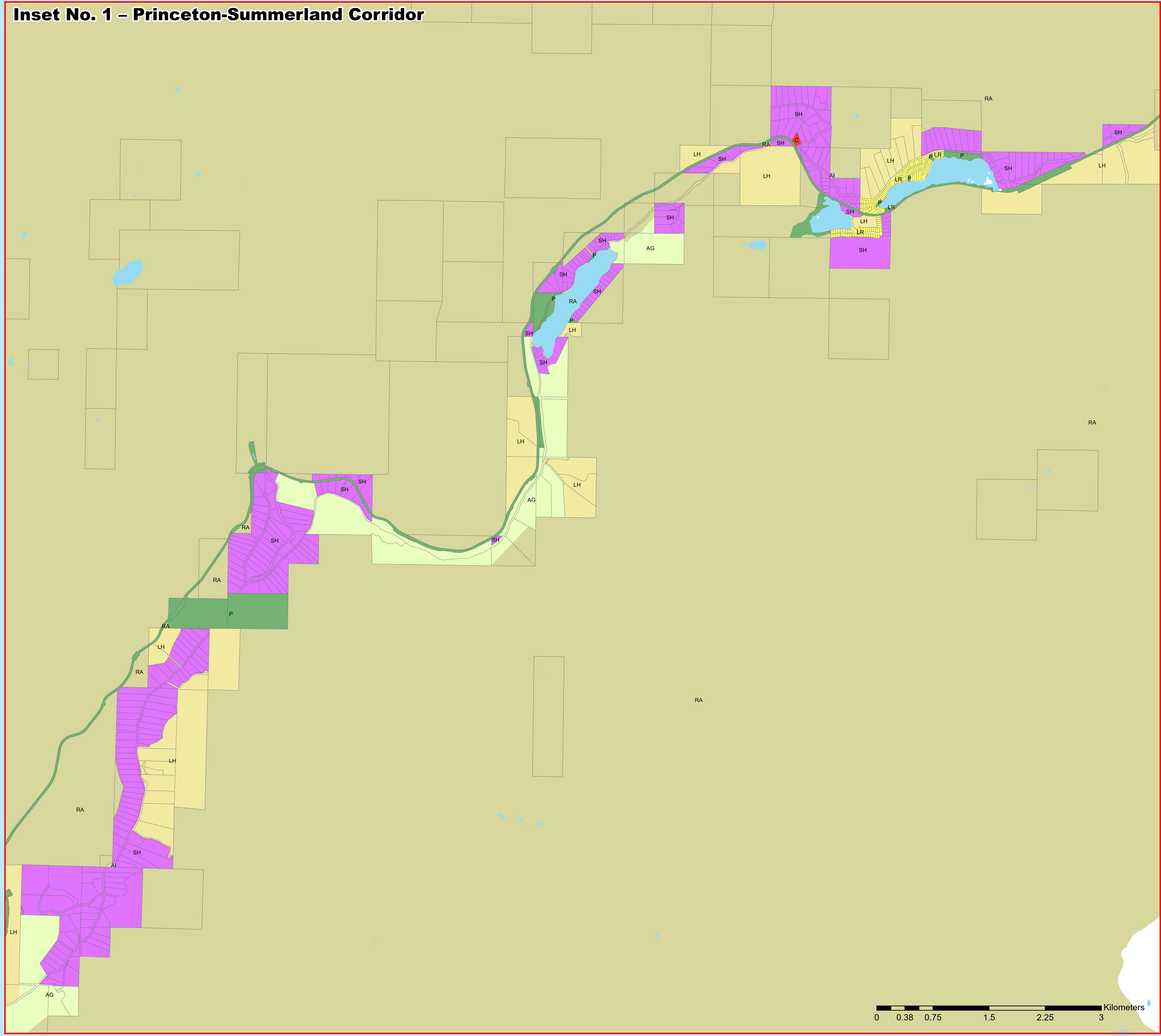
This is Schedule B (Official Community Plan Map) as referenced in the Regional District of Okanagan-Similkameen's Electoral Area 'H' Official Community Bylaw No. 2497, 2013

Chair \_\_\_\_\_ Chief Administrative Officer \_\_\_\_\_

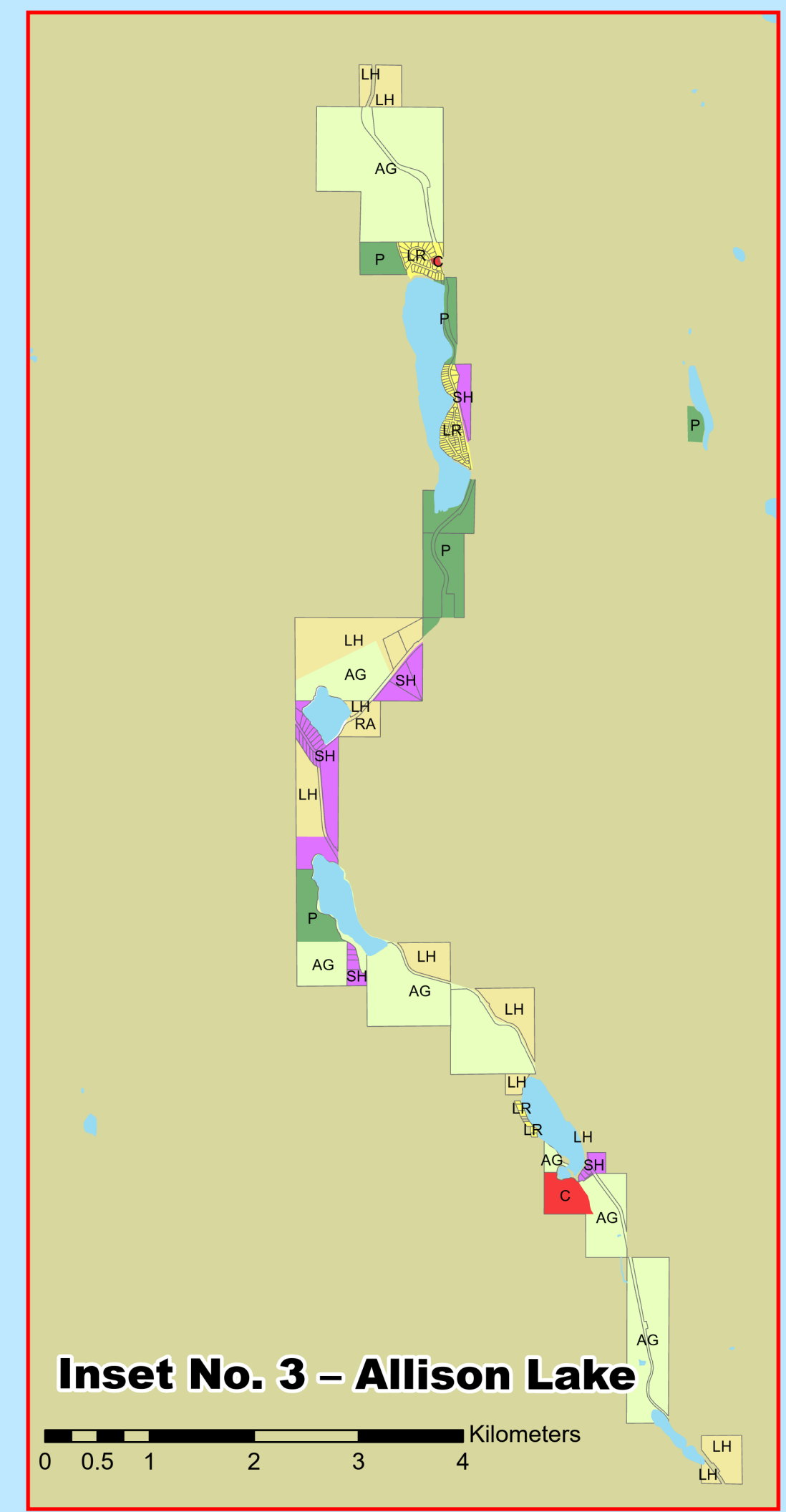
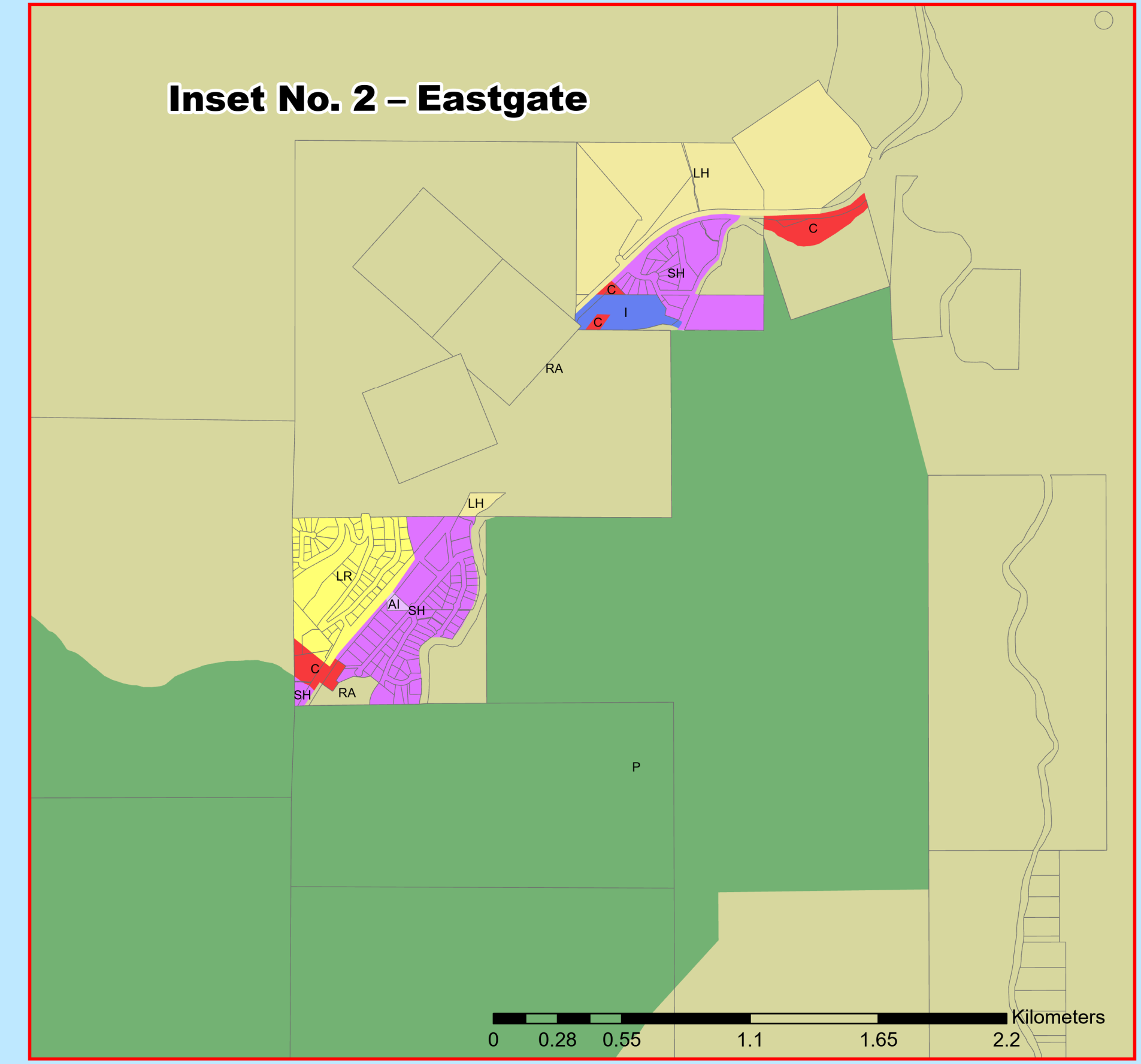




**Inset No. 1 – Princeton-Summerland Corridor**



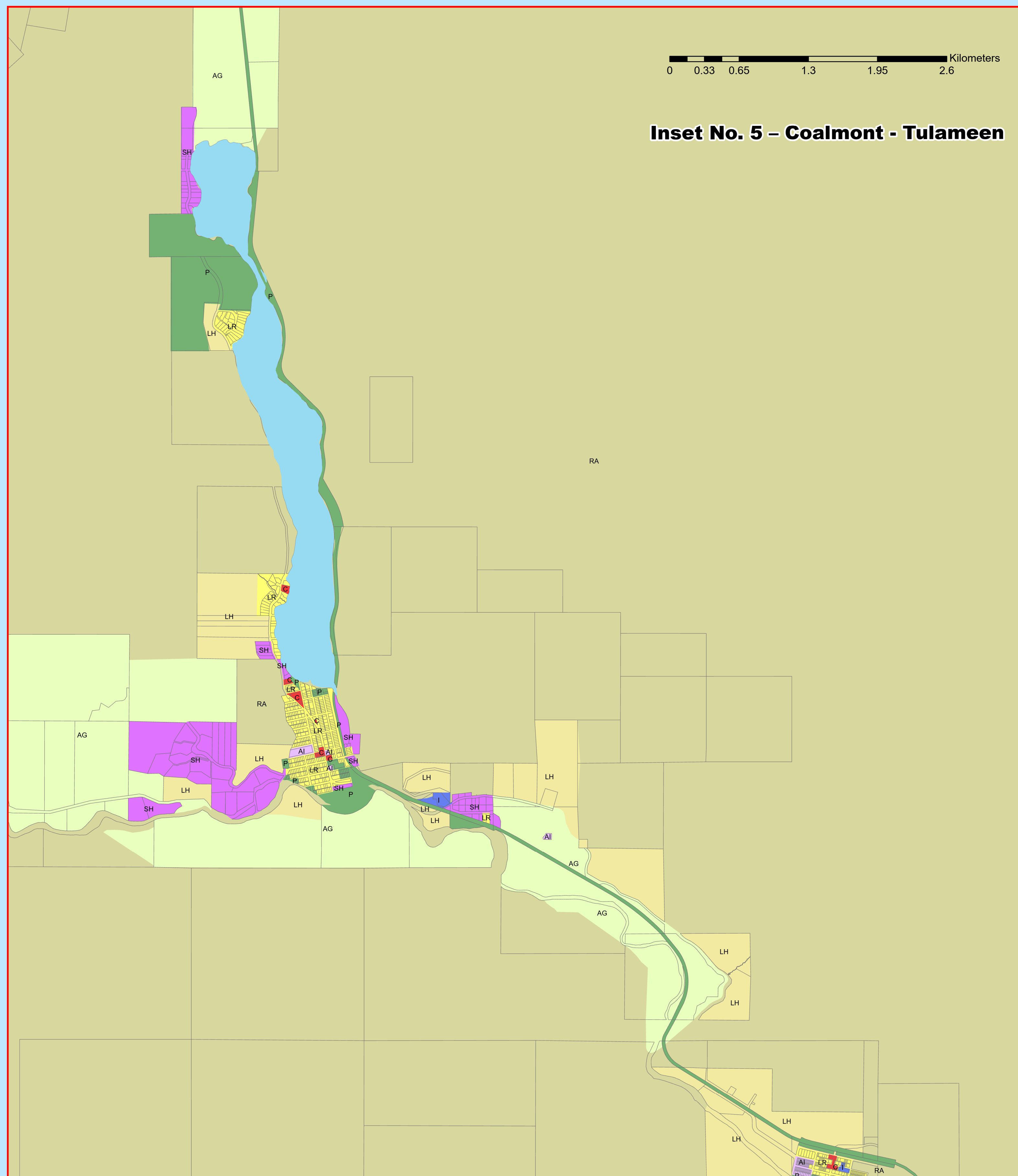
**Inset No. 2 – Eastgate**




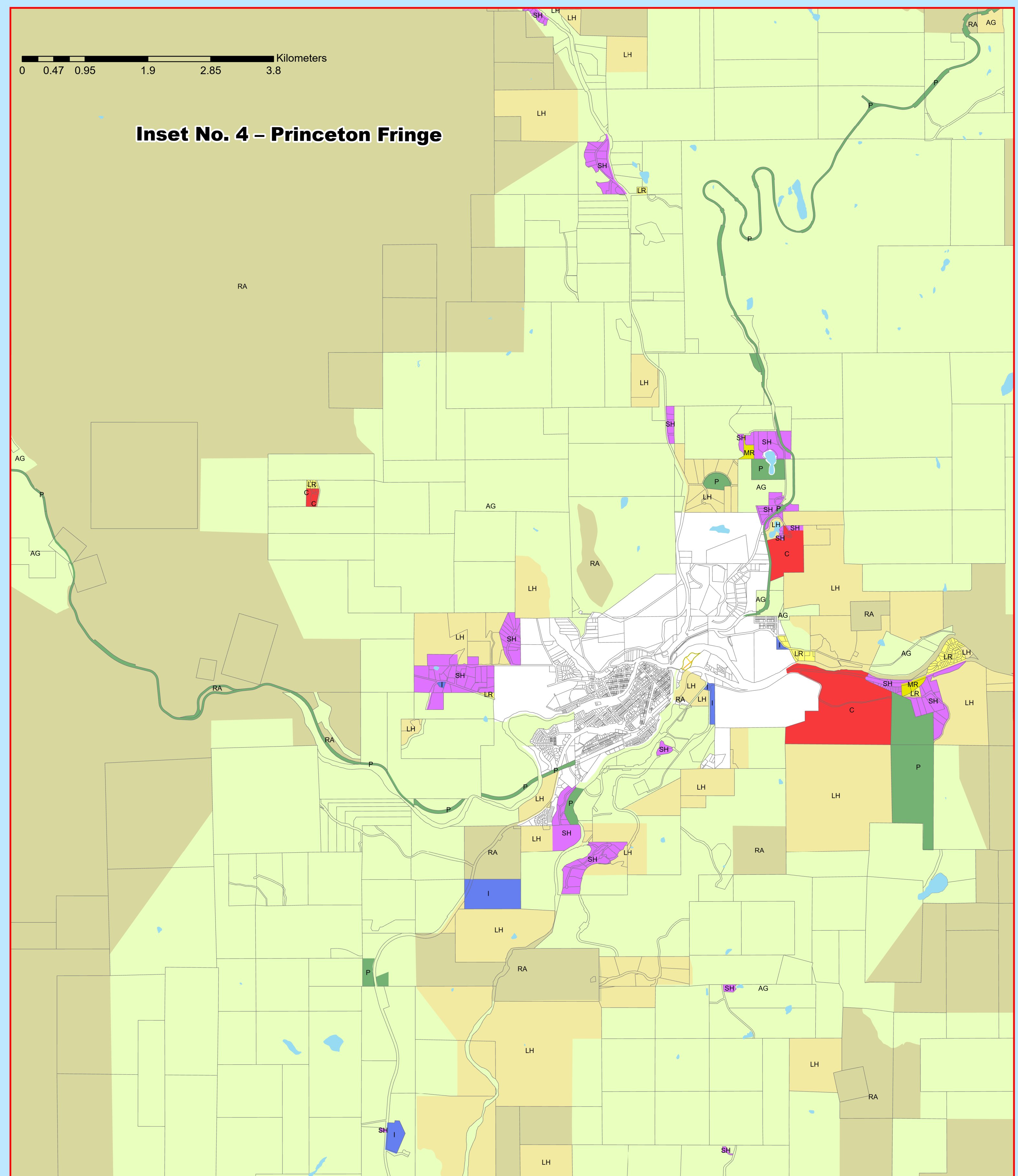
**Legend**

- Indian Reserve
- OCP
- Rural Designations:
  - Resource Area (RA)
  - Agriculture (AG)
  - Large Holdings (LH)
  - Small Holdings (SH)
- Residential Designations:
  - Low Density Residential (LR)
  - Medium Density Residential (MR)
- Commercial Designations:
  - Commercial (C)
- Industrial Designations:
  - Industrial (I)
- Community Services and Administrative Designations:
  - Administrative, Cultural and Institutional (AI)
  - Parks (P)
  - Conservation Area (CA)

**Inset No. 5 – Coalmont - Tulameen**



**Inset No. 4 – Princeton Fringe**



Official Community Plan Map  
 Schedule 'B'  
 Electoral Area 'H' Official Community Plan Bylaw No. 2497, 2013

Date: 2020-10-30

This is Schedule B (Official Community Plan Map) as referenced in the Regional District of Okanagan-Similkameen's Electoral Area 'H' Official Community Bylaw No. 2497, 2013

Chair

Chief Administrative Officer

