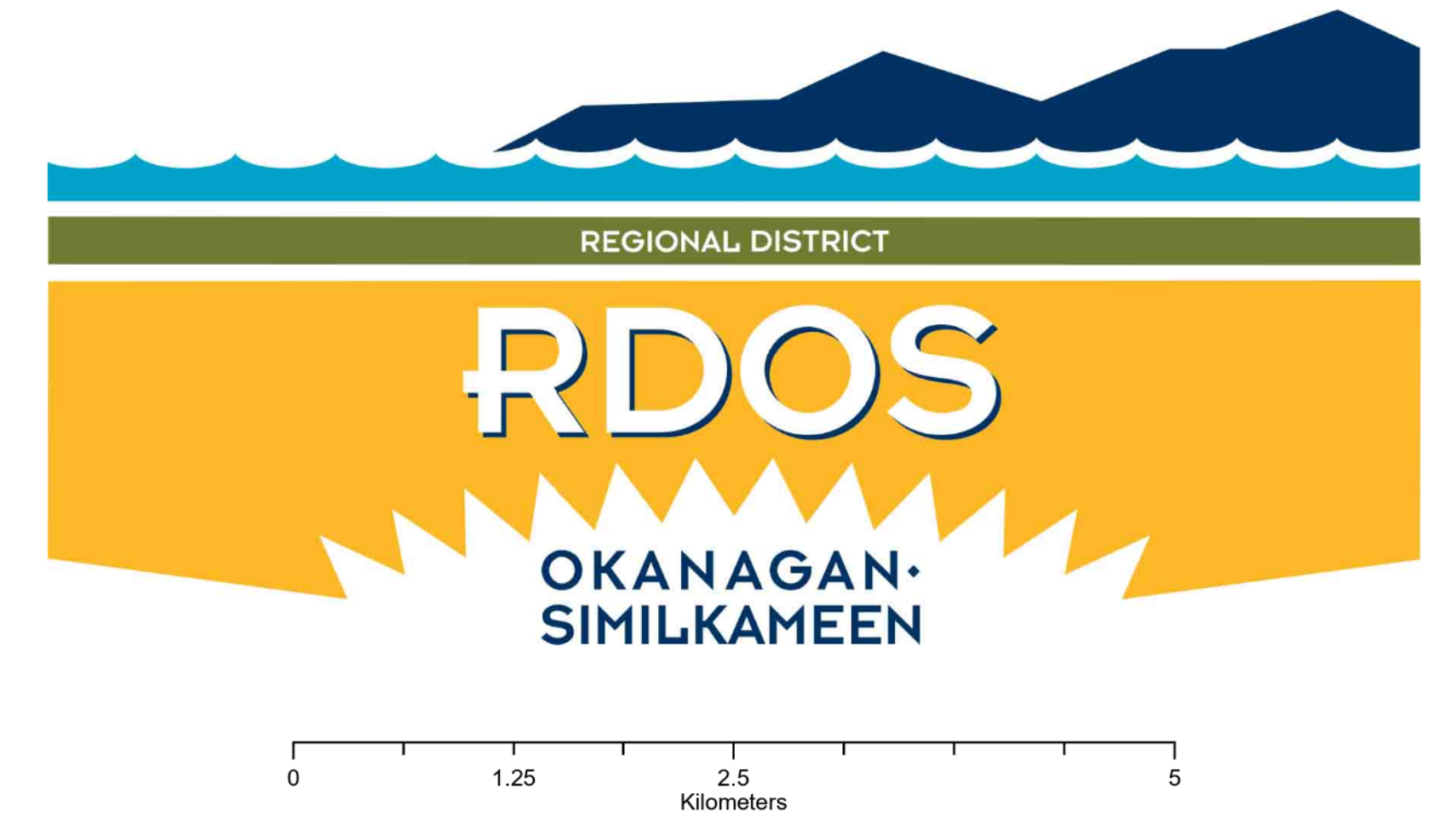


Official Community Plan Map

Schedule 'B' – Electoral Area "E" Official Community Plan Bylaw No. 3010, 2023



This is Schedule 'B' (Official Community Planning Map) as referenced in the Regional District of Okanagan-Similkameen's Official Community Planning Bylaw No. 3010, 2023.

Chair

Chief Administrative Officer

Legend

Electoral Boundary

OCP

Rural Designations:

- Resource Area (RA)
- Agriculture (AG)
- Large Holdings (LH)
- Small Holdings (SH)

Residential Designations:

- Low Density Residential (LR)
- Medium Density Residential (MR)

Village Centre Designations:

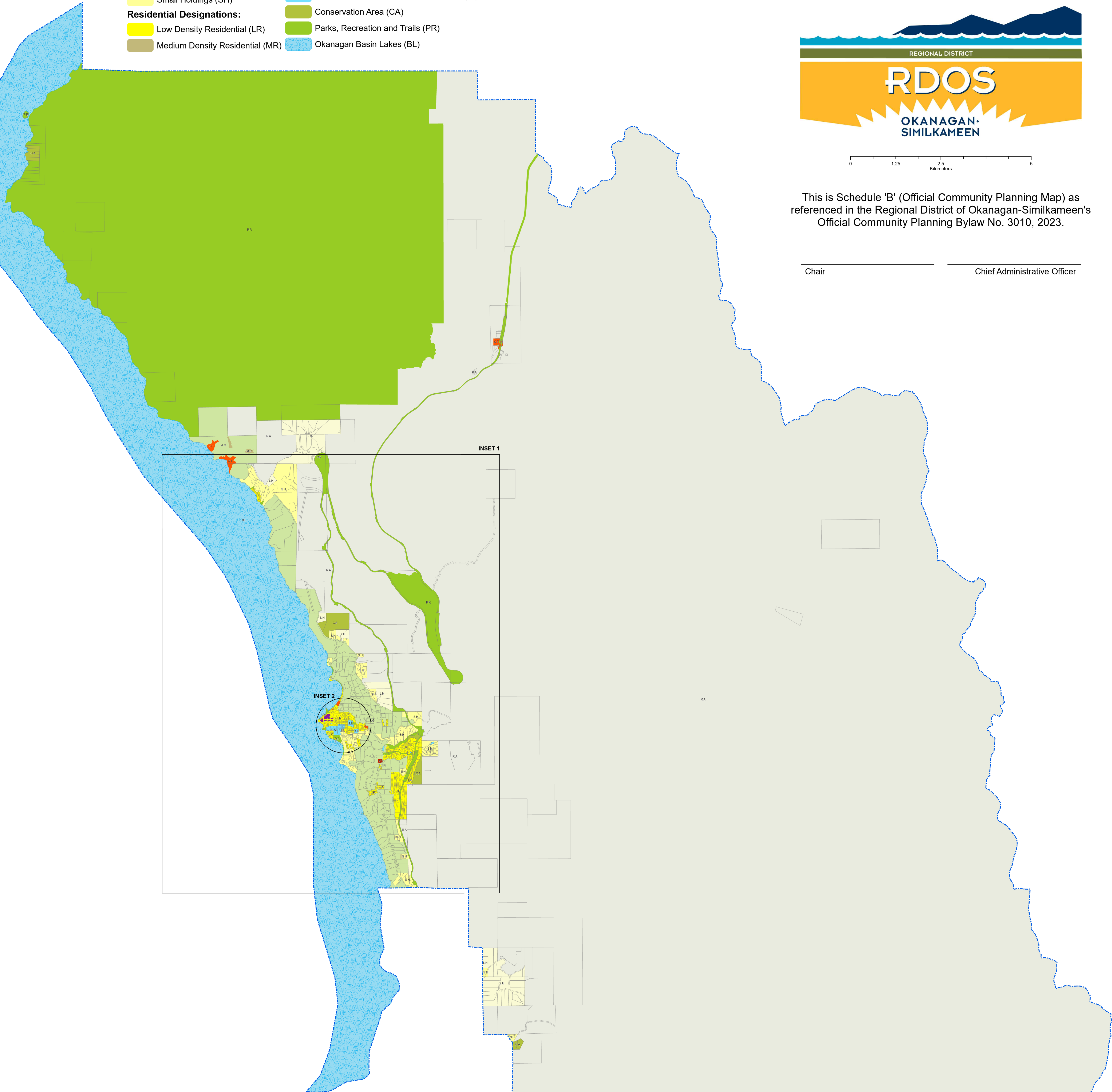
- Naramata Village Centre (NVC)

Commercial Designations:

- Commercial (C)
- Commercial Tourist (CT)

Community Services and Administrative Designations:

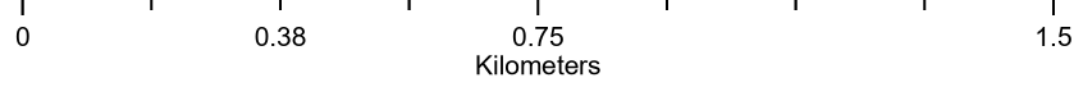
- Administrative, Cultural and Institutional (AI)
- Conservation Area (CA)
- Parks, Recreation and Trails (PR)
- Okanagan Basin Lakes (BL)



Official Community Plan Map

Schedule 'B' – Electoral Area "E" Official Community Plan Bylaw No. 3010, 2023

Inset 1 & 2



This is Schedule 'B' (Official Community Planning Map) as referenced in the Regional District of Okanagan-Similkameen's Official Community Planning Bylaw No. 3010, 2023.

Chair

Chief Administrative Officer

Legend

Electoral Boundary

OCP

Rural Designations:

Resource Area (RA)

Agriculture (AG)

Large Holdings (LH)

Small Holdings (SH)

Residential Designations:

Low Density Residential (LR)

Medium Density Residential (MR)

Village Centre Designations:

Naramata Village Centre (NVC)

Commercial Designations:

Commercial (C)

Commercial Tourist (CT)

Community Services and Administrative Designations:

Administrative, Cultural and Institutional (AI)

Conservation Area (CA)

Parks, Recreation and Trails (PR)

Okanagan Basin Lakes (BL)

