

EMERGENCY OPERATIONS CENTRE (EOC)



EVACUATION ORDER – July 29, 2023, 22:00 (10:00 pm) Lone Pine Creek Wildfire

Pursuant to Section 13 (1) of the BC Emergency Program Act an **Evacuation Order** has been issued by Regional District of Okanagan-Similkameen and Town of Osoyoos to protect the health, safety or welfare of a person or to limit damage to property due to the threat of a wildfire.

Members of the RCMP and other agencies under the direction of RCMP will be expediting this action.

The **Evacuation Order** is in effect for the following areas:

- The Orders covers the area north of the Canada/U.S. border to the intersection of Hwy #97 and Hwy #3, west and north along Hwy #3

Visit the RDOS EOC website for resource links and information updates:
<https://emergency.rdos.bc.ca/resources/>

Mark Pendergraft

Mark Pendergraft, Chair
Regional District of Okanagan-Similkameen

Suzan McKortoff

Suzan McKortoff, Mayor
Town of Osoyoos



Link to Latest Updates

EMERGENCY OPERATIONS CENTRE (EOC)



Schedule 1 – List of Properties

10306 107TH ST	10201 115TH ST	11638 115TH ST
1219 107TH ST	10401 115TH ST	11640 115TH ST
1220 107TH ST	10600 115TH ST	11642 115TH ST
1619 107TH ST	10601 115TH ST	11646 115TH ST
1811 107TH ST	10800 115TH ST	5800 115TH ST
2006 107TH ST	10801 115TH ST	6000 115TH ST
2209 107TH ST	10900 115TH ST	9400 115TH ST
2240 107TH ST	10901 115TH ST	9410 115TH ST
2609 107TH ST	11000 115TH ST	9420 115TH ST
3201 107TH ST	11001 115TH ST	9430 115TH ST
3202 107TH ST	11007 115TH ST	9440 115TH ST
3405 107TH ST	11100 115TH ST	9450 115TH ST
3408 107TH ST	11106 115TH ST	10105 12TH AVE
3614 107TH ST	11110 115TH ST	10303 12TH AVE
3619 107TH ST	11129 115TH ST	10311 12TH AVE
3806 107TH ST	11200 115TH ST	10314 12TH AVE
4004 107TH ST	11201 115TH ST	10318 12TH AVE
4020 107TH ST	11401 115TH ST	10319 12TH AVE
4028 107TH ST	11500 115TH ST	10326 12TH AVE
4213 107TH ST	11601 115TH ST	10703 12TH AVE
4216 107TH ST	11602 115TH ST	9885 12TH AVE
4401 107TH ST	11609 115TH ST	9915 12TH AVE
4418 107TH ST	11610 115TH ST	11601 20TH AVE
4602 107TH ST	11611 115TH ST	10104 26TH AVE
4603 107TH ST	11613 115TH ST	10120 26TH AVE
5001 107TH ST	11615 115TH ST	10124 26TH AVE
5004 107TH ST	11617 115TH ST	10301 26TH AVE
5008 107TH ST	11619 115TH ST	10307 26TH AVE
5019 107TH ST	11620 115TH ST	2614 26TH AVE
5219 107TH ST	11621 115TH ST	2804 26TH AVE
5408 107TH ST	11624 115TH ST	9900 26TH AVE
550 107TH ST	11625 115TH ST	9917 26TH AVE
6012 107TH ST	11626 115TH ST	9918 26TH AVE
602 107TH ST	11628 115TH ST	9927 26TH AVE
620 107TH ST	11630 115TH ST	
810 107TH ST	11634 115TH ST	
10001 115TH ST	11636 115TH ST	

Follow RDOS on [Facebook](#) [Twitter](#) [YouTube](#) [LinkedIn](#)

Website: emergency.rdos.bc.ca Email: eocinfo@rdos.bc.ca Phone: 250-490-4225

[Voyent Alert!](#) notifications – sign up for routine and emergency notifications

Issued by Director of RDOS EOC

EMERGENCY OPERATIONS CENTRE (EOC)



10707 28TH AVE	10129 74TH AVE	12105 AUGUSTA LN
11114 28TH AVE	10307 74TH AVE	3600 CYPRESS HILLS DR
11305 28TH AVE	10508 74TH AVE	3608 CYPRESS HILLS DR
10304 2ND AVE	9901 74TH AVE	3610 CYPRESS HILLS DR
10708 2ND AVE	9915 74TH AVE	3611 CYPRESS HILLS DR
9910 2ND AVE	6806 97TH ST	3612 CYPRESS HILLS DR
10021 42ND AVE	6814 97TH ST	3613 CYPRESS HILLS DR
10060 42ND AVE	7002 97TH ST	3614 CYPRESS HILLS DR
10117 42ND AVE	7214 97TH ST	3615 CYPRESS HILLS DR
10319 42ND AVE	7410 97TH ST	3616 CYPRESS HILLS DR
9710 42ND AVE	7602 97TH ST	3618 CYPRESS HILLS DR
10706 46TH AVE	7814 97TH ST	3619 CYPRESS HILLS DR
11304 46TH AVE	8014 97TH ST	3620 CYPRESS HILLS DR
9904 58TH	8016 97TH ST	3621 CYPRESS HILLS DR
11296 58TH AVE	8210 97TH ST	3622 CYPRESS HILLS DR
11302 58TH AVE	8214 97TH ST	3623 CYPRESS HILLS DR
11303 58TH AVE	8404 97TH ST	3624 CYPRESS HILLS DR
11305 58TH AVE	8410 97TH ST	3626 CYPRESS HILLS DR
5408 58TH AVE	8414 97TH ST	3628 CYPRESS HILLS DR
9901 58TH AVE	8816 97TH ST	3801 CYPRESS HILLS DR
9905 58TH AVE	20283 ALKALI RD	3802 CYPRESS HILLS DR
9929 58TH AVE	20448 ALKALI RD	3803 CYPRESS HILLS DR
10101 62ND AVE	20750 ALKALI RD	3804 CYPRESS HILLS DR
10105 62ND AVE	21006 ALKALI RD	3806 CYPRESS HILLS DR
10109 62ND AVE	21007 ALKALI RD	3808 CYPRESS HILLS DR
10110 62ND AVE	21012 ALKALI RD	11910 FAIRWINDS DR
10505 62ND AVE	21020 ALKALI RD	12106 FAIRWINDS DR
10506 62ND AVE	21025 ALKALI RD	3627 FAIRWINDS DR
9901 62ND AVE	21031 ALKALI RD	3629 FAIRWINDS DR
9903 62ND AVE	21032 ALKALI RD	3801 FAIRWINDS DR
9905 62ND AVE	21038 ALKALI RD	3803 FAIRWINDS DR
9907 62ND AVE	21043 ALKALI RD	3805 FAIRWINDS DR
10108 6TH AVE	21044 ALKALI RD	3807 FAIRWINDS DR
10105 74TH AVE	21055 ALKALI RD	3809 FAIRWINDS DR
10115 74TH AVE	21056 ALKALI RD	4000 FAIRWINDS DR
10120 74TH AVE	12101 AUGUSTA LN	4002 FAIRWINDS DR
10125 74TH AVE	12103 AUGUSTA LN	4003 FAIRWINDS DR

Follow RDOS on [Facebook](#) [Twitter](#) [YouTube](#) [LinkedIn](#)

Website: emergency.rdos.bc.ca Email: eocinfo@rdos.bc.ca Phone: 250-490-4225

[Voyent Alert!](#) notifications – sign up for routine and emergency notifications

Issued by Director of RDOS EOC

EMERGENCY OPERATIONS CENTRE (EOC)



4004 FAIRWINDS DR	4200 GOLF COURSE DR	4830 HIGHWAY 97
4005 FAIRWINDS DR	4202 GOLF COURSE DR	5202 HIGHWAY 97
4006 FAIRWINDS DR	4204 GOLF COURSE DR	5206 HIGHWAY 97
4200 FAIRWINDS DR	4206 GOLF COURSE DR	5210 HIGHWAY 97
4202 FAIRWINDS DR	4208 GOLF COURSE DR	5612 HIGHWAY 97
4206 FAIRWINDS DR	10371 HIGHWAY 3	5800 HIGHWAY 97
4208 FAIRWINDS DR	10701 HIGHWAY 3	5814 HIGHWAY 97
4209 FAIRWINDS DR	13068 HIGHWAY 3	6022 HIGHWAY 97
4210 FAIRWINDS DR	13111 HIGHWAY 3	608 HIGHWAY 97
4211 FAIRWINDS DR	15001 HIGHWAY 3	9705 HIGHWAY 97
12109 GLEN ABBEY CRT	18255 HIGHWAY 3	2202 HIGHWAY 97 AVE
12111 GLEN ABBEY CRT	18769 HIGHWAY 3	6208 HWY97
12113 GLEN ABBEY CRT	18905 HIGHWAY 3	6210 HWY97
12301 GLEN ABBEY CRT	19485 HIGHWAY 3	6214 HWY97
12303 GLEN ABBEY CRT	23890 HIGHWAY 3	6216 HWY97
11700 GOLF COURSE DR	23894 HIGHWAY 3	6218 HWY97
11702 GOLF COURSE DR	23898 HIGHWAY 3	10000 KRUGER MTN RD
11704 GOLF COURSE DR	25451 HIGHWAY 3	19610 KRUGER MTN RD
11706 GOLF COURSE DR	26501 HIGHWAY 3	19634 KRUGER MTN RD
11708 GOLF COURSE DR	27201 HIGHWAY 3	19639 KRUGER MTN RD
11710 GOLF COURSE DR	27505 HIGHWAY 3	19667 KRUGER MTN RD
11900 GOLF COURSE DR	9913 HIGHWAY 3	19668 KRUGER MTN RD
11902 GOLF COURSE DR	1230 HIGHWAY 97	19813 KRUGER MTN RD
11904 GOLF COURSE DR	1236 HIGHWAY 97	19823 KRUGER MTN RD
11906 GOLF COURSE DR	1242 HIGHWAY 97	19824 KRUGER MTN RD
11908 GOLF COURSE DR	1602 HIGHWAY 97	19837 KRUGER MTN RD
11910 GOLF COURSE DR	1626 HIGHWAY 97	19851 KRUGER MTN RD
11912 GOLF COURSE DR	2012 HIGHWAY 97	20100 KRUGER MTN RD
12100 GOLF COURSE DR	3416 HIGHWAY 97	20820 KRUGER MTN RD
12102 GOLF COURSE DR	3600 HIGHWAY 97	20831 KRUGER MTN RD
12104 GOLF COURSE DR	3626 HIGHWAY 97	20851 KRUGER MTN RD
3800 GOLF COURSE DR	3650 HIGHWAY 97	20880 KRUGER MTN RD
4002 GOLF COURSE DR	4408 HIGHWAY 97	20901 KRUGER MTN RD
4004 GOLF COURSE DR	4410 HIGHWAY 97	21001 KRUGER MTN RD
4006 GOLF COURSE DR	4412 HIGHWAY 97	21212 KRUGER MTN RD
4008 GOLF COURSE DR	4420 HIGHWAY 97	21414 KRUGER MTN RD
4010 GOLF COURSE DR	4810 HIGHWAY 97	11501 LA COSTA LANE

Follow RDOS on [Facebook](#) [Twitter](#) [YouTube](#) [LinkedIn](#)

Website: emergency.rdos.bc.ca Email: eocinfo@rdos.bc.ca Phone: 250-490-4225

[Voyent Alert!](#) notifications – sign up for routine and emergency notifications

Issued by Director of RDOS EOC

EMERGENCY OPERATIONS CENTRE (EOC)



11502 LA COSTA LN	7007 MEADOWLARK DR	18740 OLD RICHTER PASS RD
11504 LA COSTA LN	7601 MEADOWLARK DR	18847 OLD RICHTER PASS RD
11506 LA COSTA LN	7808 MEADOWLARK DR	18932 OLD RICHTER PASS RD
11508 LA COSTA LN	8214 MEADOWLARK DR	19003 OLD RICHTER PASS RD
11700 LA COSTA LN	8601 MEADOWLARK DR	11697 OLYMPIC VIEW DR
11701 LA COSTA LN	8606 MEADOWLARK DR	11698 OLYMPIC VIEW DR
11702 LA COSTA LN	100 NIGHTHAWK RD	11699 OLYMPIC VIEW DR
11703 LA COSTA LN	150 NIGHTHAWK RD	11700 OLYMPIC VIEW DR
11704 LA COSTA LN	220 NIGHTHAWK RD	11701 OLYMPIC VIEW DR
11705 LA COSTA LN	290 NIGHTHAWK RD	11702 OLYMPIC VIEW DR
11706 LA COSTA LN	13787 OLD RICHTER PASS RD	11703 OLYMPIC VIEW DR
11707 LA COSTA LN	13969 OLD RICHTER PASS RD	11704 OLYMPIC VIEW DR
11708 LA COSTA LN	14151 OLD RICHTER PASS RD	11705 OLYMPIC VIEW DR
11709 LA COSTA LN	14333 OLD RICHTER PASS RD	11706 OLYMPIC VIEW DR
11710 LA COSTA LN	14550 OLD RICHTER PASS RD	11707 OLYMPIC VIEW DR
11711 LA COSTA LN	14595 OLD RICHTER PASS RD	11708 OLYMPIC VIEW DR
11713 LA COSTA LN	14777 OLD RICHTER PASS RD	11709 OLYMPIC VIEW DR
11715 LA COSTA LN	15092 OLD RICHTER PASS RD	11710 OLYMPIC VIEW DR
11900 LA COSTA LN	15102 OLD RICHTER PASS RD	11711 OLYMPIC VIEW DR
11901 LA COSTA LN	15169 OLD RICHTER PASS RD	11713 OLYMPIC VIEW DR
11902 LA COSTA LN	15341 OLD RICHTER PASS RD	11715 OLYMPIC VIEW DR
11903 LA COSTA LN	15523 OLD RICHTER PASS RD	11717 OLYMPIC VIEW DR
11904 LA COSTA LN	15705 OLD RICHTER PASS RD	11719 OLYMPIC VIEW DR
11905 LA COSTA LN	15977 OLD RICHTER PASS RD	11721 OLYMPIC VIEW DR
11906 LA COSTA LN	16339 OLD RICHTER PASS RD	11723 OLYMPIC VIEW DR
11907 LA COSTA LN	16958 OLD RICHTER PASS RD	11725 OLYMPIC VIEW DR
11908 LA COSTA LN	16963 OLD RICHTER PASS RD	11727 OLYMPIC VIEW DR
11909 LA COSTA LN	16994 OLD RICHTER PASS RD	11900 OLYMPIC VIEW DR
11910 LA COSTA LN	17163 OLD RICHTER PASS RD	11901 OLYMPIC VIEW DR
11911 LA COSTA LN	17320 OLD RICHTER PASS RD	11903 OLYMPIC VIEW DR
11912 LA COSTA LN	17330 OLD RICHTER PASS RD	11905 OLYMPIC VIEW DR
11913 LA COSTA LN	17522 OLD RICHTER PASS RD	11907 OLYMPIC VIEW DR
11915 LA COSTA LN	18201 OLD RICHTER PASS RD	11908 OLYMPIC VIEW DR
11917 LA COSTA LN	18303 OLD RICHTER PASS RD	11909 OLYMPIC VIEW DR
6813 MEADOWLARK DR	18308 OLD RICHTER PASS RD	11911 OLYMPIC VIEW DR
6814 MEADOWLARK DR	18588 OLD RICHTER PASS RD	11913 OLYMPIC VIEW DR
7003 MEADOWLARK DR	18595 OLD RICHTER PASS RD	4001 OLYMPIC VIEW DR

Follow RDOS on [Facebook](#) [Twitter](#) [YouTube](#) [Linkedin](#)

Website: emergency.rdos.bc.ca Email: eocinfo@rdos.bc.ca Phone: 250-490-4225

[Voyent Alert!](#) notifications – sign up for routine and emergency notifications

Issued by Director of RDOS EOC

EMERGENCY OPERATIONS CENTRE (EOC)



3601 PEBBLE BEACH DR	4210 PEBBLE BEACH DR	11709 QUAIL RIDGE PL
3602 PEBBLE BEACH DR	4210 PEBBLE BEACH DR	11710 QUAIL RIDGE PL
3603 PEBBLE BEACH DR	4211 PEBBLE BEACH DR	11711 QUAIL RIDGE PL
3604 PEBBLE BEACH DR	4214 PEBBLE BEACH DR	11712 QUAIL RIDGE PL
3605 PEBBLE BEACH DR	4665 PEBBLE BEACH DR	11713 QUAIL RIDGE PL
3606 PEBBLE BEACH DR	12100 PINEHURST PL	11714 QUAIL RIDGE PL
3607 PEBBLE BEACH DR	12101 PINEHURST PL	11715 QUAIL RIDGE PL
3609 PEBBLE BEACH DR	12102 PINEHURST PL	11900 QUAIL RIDGE PL
3800 PEBBLE BEACH DR	12103 PINEHURST PL	11901 QUAIL RIDGE PL
3802 PEBBLE BEACH DR	12104 PINEHURST PL	11902 QUAIL RIDGE PL
3804 PEBBLE BEACH DR	12105 PINEHURST PL	11903 QUAIL RIDGE PL
3806 PEBBLE BEACH DR	12107 PINEHURST PL	11904 QUAIL RIDGE PL
3808 PEBBLE BEACH DR	12300 PINEHURST PL	11905 QUAIL RIDGE PL
3809 PEBBLE BEACH DR	12305 PINEHURST PL	11906 QUAIL RIDGE PL
3811 PEBBLE BEACH DR	12307 PINEHURST PL	11907 QUAIL RIDGE PL
3813 PEBBLE BEACH DR	12309 PINEHURST PL	11908 QUAIL RIDGE PL
3815 PEBBLE BEACH DR	12311 PINEHURST PL	11909 QUAIL RIDGE PL
4001 PEBBLE BEACH DR	12313 PINEHURST PL	11910 QUAIL RIDGE PL
4003 PEBBLE BEACH DR	12315 PINEHURST PL	11911 QUAIL RIDGE PL
4005 PEBBLE BEACH DR	12317 PINEHURST PL	11912 QUAIL RIDGE PL
4006 PEBBLE BEACH DR	12319 PINEHURST PL	11913 QUAIL RIDGE PL
4007 PEBBLE BEACH DR	12500 PINEHURST PL	11914 QUAIL RIDGE PL
4008 PEBBLE BEACH DR	12502 PINEHURST PL	11915 QUAIL RIDGE PL
4009 PEBBLE BEACH DR	12504 PINEHURST PL	11916 QUAIL RIDGE PL
4011 PEBBLE BEACH DR	12506 PINEHURST PL	1 RAVEN CRT
4013 PEBBLE BEACH DR	12508 PINEHURST PL	10 RAVEN CRT
4014 PEBBLE BEACH DR	12510 PINEHURST PL	11 RAVEN CRT
4015 PEBBLE BEACH DR	12512 PINEHURST PL	13 RAVEN CRT
4016 PEBBLE BEACH DR	11700 QUAIL RIDGE PL	15 RAVEN CRT
4201 PEBBLE BEACH DR	11701 QUAIL RIDGE PL	17 RAVEN CRT
4203 PEBBLE BEACH DR	11702 QUAIL RIDGE PL	19 RAVEN CRT
4204 PEBBLE BEACH DR	11703 QUAIL RIDGE PL	2 RAVEN CRT
4205 PEBBLE BEACH DR	11704 QUAIL RIDGE PL	21 RAVEN CRT
4206 PEBBLE BEACH DR	11705 QUAIL RIDGE PL	23 RAVEN CRT
4207 PEBBLE BEACH DR	11706 QUAIL RIDGE PL	25 RAVEN CRT
4208 PEBBLE BEACH DR	11707 QUAIL RIDGE PL	3 RAVEN CRT
4209 PEBBLE BEACH DR	11708 QUAIL RIDGE PL	4 RAVEN CRT

Follow RDOS on [Facebook](#) [Twitter](#) [YouTube](#) [LinkedIn](#)

Website: emergency.rdos.bc.ca Email: eocinfo@rdos.bc.ca Phone: 250-490-4225

[Voyent Alert!](#) notifications – sign up for routine and emergency notifications

Issued by Director of RDOS EOC

EMERGENCY OPERATIONS CENTRE (EOC)



5 RAVEN CRT		
6 RAVEN CRT	10500 STRAWBERRY CK RD	
7 RAVEN CRT	11600 STRAWBERRY CK RD	3801 TORREY PINES DR
8 RAVEN CRT	11601 STRAWBERRY CK RD	3802 TORREY PINES DR
9 RAVEN CRT	14000 STRAWBERRY CK RD	3803 TORREY PINES DR
3623 SAWGRASS DR	3411 TORREY PINES DR	3804 TORREY PINES DR
3625 SAWGRASS DR	3413 TORREY PINES DR	3805 TORREY PINES DR
3626 SAWGRASS DR	3415 TORREY PINES DR	3806 TORREY PINES DR
3627 SAWGRASS DR	3417 TORREY PINES DR	3807 TORREY PINES DR
3628 SAWGRASS DR	3419 TORREY PINES DR	3808 TORREY PINES DR
3629 SAWGRASS DR	3421 TORREY PINES DR	3809 TORREY PINES DR
3630 SAWGRASS DR	3423 TORREY PINES DR	3810 TORREY PINES DR
3631 SAWGRASS DR	3610 TORREY PINES DR	3812 TORREY PINES DR
3800 SAWGRASS DR	3611 TORREY PINES DR	7005 WREN DR
3801 SAWGRASS DR	3612 TORREY PINES DR	7006 WREN DR
3802 SAWGRASS DR	3613 TORREY PINES DR	7008 WREN DR
3803 SAWGRASS DR	3614 TORREY PINES DR	7010 WREN DR
3804 SAWGRASS DR	3615 TORREY PINES DR	7012 WREN DR
3805 SAWGRASS DR	3616 TORREY PINES DR	7014 WREN DR
3806 SAWGRASS DR	3617 TORREY PINES DR	7016 WREN DR
3807 SAWGRASS DR	3618 TORREY PINES DR	7018 WREN DR
3808 SAWGRASS DR	3619 TORREY PINES DR	7201 WREN DR
3809 SAWGRASS DR	3620 TORREY PINES DR	7203 WREN DR
10200 STRAWBERRY CK RD	3621 TORREY PINES DR	10 WREN PL
	3622 TORREY PINES DR	11 WREN PL
	3800 TORREY PINES DR	5 WREN PL
		6 WREN PL
		7 WREN PL
		8 WREN PL
		9 WREN PL

BLOCK A, DISTRICT LOT 3092, SIMILKAMEEN DIV OF YALE LAND DISTRICT

BLOCK B, DISTRICT LOT 3092, SIMILKAMEEN DIV OF YALE LAND DISTRICT

DISTRICT LOT 1031S, SIMILKAMEEN DIV OF YALE LAND DISTRICT, EXCEPT PLAN 16156 31766 H882

DISTRICT LOT 1076, SIMILKAMEEN DIV OF YALE LAND DISTRICT, SURFACE RIGHTS INTERNATIONAL MC

DISTRICT LOT 1078, SIMILKAMEEN DIV OF YALE LAND DISTRICT, PORTION W/I D L 2450S, SURFACE RIGHTS COPPER KING MC

DISTRICT LOT 1589, SIMILKAMEEN DIV OF YALE LAND DISTRICT, EXCEPT PLAN KAP66183, SURFACE RIGHTS DIVIDEND MC

Follow RDOS on [Facebook](#) [Twitter](#) [YouTube](#) [LinkedIn](#)

Website: emergency.rdos.bc.ca Email: eocinfo@rdos.bc.ca Phone: 250-490-4225

[Voyent Alert!](#) notifications – sign up for routine and emergency notifications

Issued by Director of RDOS EOC

EMERGENCY OPERATIONS CENTRE (EOC)



DISTRICT LOT 1590, SIMILKAMEEN DIV OF YALE LAND DISTRICT, SURFACE RIGHTS DIVIDEND FRACTIONAL MC
DISTRICT LOT 179, SIMILKAMEEN DIV OF YALE LAND DISTRICT
DISTRICT LOT 180, SIMILKAMEEN DIV OF YALE LAND DISTRICT
DISTRICT LOT 1916, SIMILKAMEEN DIV OF YALE LAND DISTRICT, SURFACE GOLD HILL M C
DISTRICT LOT 1976S, SIMILKAMEEN DIV OF YALE LAND DISTRICT
DISTRICT LOT 1978S, SIMILKAMEEN DIV OF YALE LAND DISTRICT
DISTRICT LOT 1980S, SIMILKAMEEN DIV OF YALE LAND DISTRICT
DISTRICT LOT 1981S, SIMILKAMEEN DIV OF YALE LAND DISTRICT
DISTRICT LOT 1984S, SIMILKAMEEN DIV OF YALE LAND DISTRICT
DISTRICT LOT 1985S, SIMILKAMEEN DIV OF YALE LAND DISTRICT
DISTRICT LOT 1987S, SIMILKAMEEN DIV OF YALE LAND DISTRICT
DISTRICT LOT 1993S, SIMILKAMEEN DIV OF YALE LAND DISTRICT
DISTRICT LOT 1994S, SIMILKAMEEN DIV OF YALE LAND DISTRICT
DISTRICT LOT 1998S, SIMILKAMEEN DIV OF YALE LAND DISTRICT, EXCEPT PLAN H882, SURFACE RIGHTS SPOTTED LAKE MC EXC PT COVERED BY THE WATERS OF SPOTTED LK
DISTRICT LOT 1998S, SIMILKAMEEN DIV OF YALE LAND DISTRICT, SURFACE SPOTTED LAKE MC PORTION COVERED BY WATERS OF SPOTTED LAKE
DISTRICT LOT 1999S, SIMILKAMEEN DIV OF YALE LAND DISTRICT, EXCEPT PLAN H882, SURFACE RIGHTS SPOTTED LAKE NO 3 MC EXC PT COVERED BY THE WATERS OF SPOTTED LK
DISTRICT LOT 1999S, SIMILKAMEEN DIV OF YALE LAND DISTRICT, SURFACE SPOTTED LAKE NO 3 MC PORTION COVERED BY WATERS OF SPOTTED LAKE
DISTRICT LOT 2, SIMILKAMEEN DIV OF YALE LAND DISTRICT, EXCEPT PLAN 6000
DISTRICT LOT 2078S, SIMILKAMEEN DIV OF YALE LAND DISTRICT
DISTRICT LOT 2081S, SIMILKAMEEN DIV OF YALE LAND DISTRICT
DISTRICT LOT 2082S, SIMILKAMEEN DIV OF YALE LAND DISTRICT
DISTRICT LOT 2094S, SIMILKAMEEN DIV OF YALE LAND DISTRICT
DISTRICT LOT 2095S, SIMILKAMEEN DIV OF YALE LAND DISTRICT
DISTRICT LOT 2097S, SIMILKAMEEN DIV OF YALE LAND DISTRICT
DISTRICT LOT 2115S, SIMILKAMEEN DIV OF YALE LAND DISTRICT
DISTRICT LOT 217, SIMILKAMEEN DIV OF YALE LAND DISTRICT
DISTRICT LOT 217, SIMILKAMEEN DIV OF YALE LAND DISTRICT, ACCESS RD TO GRAVEL PIT ON DL 216 PL 8984
DISTRICT LOT 2394S, SIMILKAMEEN DIV OF YALE LAND DISTRICT
DISTRICT LOT 2395S, SIMILKAMEEN DIV OF YALE LAND DISTRICT, PORTION W/I DL 2450S, SURFACE EAGLE FRACTION MC
DISTRICT LOT 2468, SIMILKAMEEN DIV OF YALE LAND DISTRICT, SURFACE LAKE VIEW EXTENSION M C
DISTRICT LOT 253, SIMILKAMEEN DIV OF YALE LAND DISTRICT
DISTRICT LOT 261S, SIMILKAMEEN DIV OF YALE LAND DISTRICT
DISTRICT LOT 262S, SIMILKAMEEN DIV OF YALE LAND DISTRICT
DISTRICT LOT 263S, SIMILKAMEEN DIV OF YALE LAND DISTRICT
DISTRICT LOT 3094, SIMILKAMEEN DIV OF YALE LAND DISTRICT
DISTRICT LOT 3109, SIMILKAMEEN DIV OF YALE LAND DISTRICT

Follow RDOS on [Facebook](#) [Twitter](#) [YouTube](#) [Linkedin](#)

Website: emergency.rdos.bc.ca Email: eocinfo@rdos.bc.ca Phone: 250-490-4225

[Voyent Alert!](#) notifications – sign up for routine and emergency notifications

Issued by Director of RDOS EOC

EMERGENCY OPERATIONS CENTRE (EOC)



DISTRICT LOT 3311S, SIMILKAMEEN DIV OF YALE LAND DISTRICT, PORTION W/I DL 2450S, SURFACE GEM MC

DISTRICT LOT 3462, SIMILKAMEEN DIV OF YALE LAND DISTRICT

DISTRICT LOT 3463, SIMILKAMEEN DIV OF YALE LAND DISTRICT

DISTRICT LOT 3556S, SIMILKAMEEN DIV OF YALE LAND DISTRICT, PORTION W/I DL 2450S, SURFACE TREASURY MC

DISTRICT LOT 3557S, SIMILKAMEEN DIV OF YALE LAND DISTRICT, PORTION EX PT W/I DL 2450S, SURFACE RIGHTS WHISTLER M C

DISTRICT LOT 3557S, SIMILKAMEEN DIV OF YALE LAND DISTRICT, PORTION PT W/I DL 2450S, SURFACE RIGHTS WHISTLER M C

DISTRICT LOT 3558S, SIMILKAMEEN DIV OF YALE LAND DISTRICT, PORTION W/I DL 2450S, KNOWN AS "MANX" MINERAL CLAIM SURFACE RIGHTS

DISTRICT LOT 3558S, SIMILKAMEEN DIV OF YALE LAND DISTRICT, THAT PT OF THE SURFACE OF DL 3558S WHICH LIES OUTSIDE THE BOUNDARIES OF DL 2450S KNOWN AS THE "MANX" MINERAL CLAIM

DISTRICT LOT 3559S, SIMILKAMEEN DIV OF YALE LAND DISTRICT, PORTION W/I DL 2450S, SURFACE RIGHTS LITTLE MANX FRACTION M C

DISTRICT LOT 3572S, SIMILKAMEEN DIV OF YALE LAND DISTRICT, PORTION W/I DL 2450S, SURFACE BULLFROG FRACTION MC

DISTRICT LOT 4032S, SIMILKAMEEN DIV OF YALE LAND DISTRICT, S 10 CHN LEASE NO 13311 FOR GRAZING LEASE

DISTRICT LOT 449S, SIMILKAMEEN DIV OF YALE LAND DISTRICT, PORTION EX MOST NLY 20 CHAIN, FOR GRAZING LIVESTOCK & HARVESTING FORAGE PURPOSES, LEASE/PERMIT/LICENCE # 343035

DISTRICT LOT 914S, SIMILKAMEEN DIV OF YALE LAND DISTRICT

DISTRICT LOT 915S, SIMILKAMEEN DIV OF YALE LAND DISTRICT

LOT 1, PLAN EPP24123, DISTRICT LOT 2450S, SIMILKAMEEN DIV OF YALE LAND DISTRICT

LOT 1, PLAN KAP65097, DISTRICT LOT 2450S, SIMILKAMEEN DIV OF YALE LAND DISTRICT

LOT 10, PLAN EPP121282, DISTRICT LOT 2450S, SIMILKAMEEN DIV OF YALE LAND DISTRICT

LOT 1002, PLAN KAP30610, DISTRICT LOT 2450S, SIMILKAMEEN DIV OF YALE LAND DISTRICT, EXCEPT PLAN 31344 32242 32850 KAP49635 KAP73121

LOT 1003, PLAN KAP31183, DISTRICT LOT 2450S, SIMILKAMEEN DIV OF YALE LAND DISTRICT, EXCEPT PLAN KAP57535 KAP59457, & EXC PL KAP58832 (LEASE)

LOT 11, PLAN EPP121282, DISTRICT LOT 2450S, SIMILKAMEEN DIV OF YALE LAND DISTRICT

LOT 12, PLAN EPP121282, DISTRICT LOT 2450S, SIMILKAMEEN DIV OF YALE LAND DISTRICT

LOT 13, PLAN EPP121282, DISTRICT LOT 2450S, SIMILKAMEEN DIV OF YALE LAND DISTRICT

LOT 14, PLAN EPP121282, DISTRICT LOT 2450S, SIMILKAMEEN DIV OF YALE LAND DISTRICT

LOT 15, PLAN EPP121282, DISTRICT LOT 2450S, SIMILKAMEEN DIV OF YALE LAND DISTRICT

LOT 16, PLAN EPP121282, DISTRICT LOT 2450S, SIMILKAMEEN DIV OF YALE LAND DISTRICT

LOT 17, PLAN EPP121282, DISTRICT LOT 2450S, SIMILKAMEEN DIV OF YALE LAND DISTRICT

LOT 18, PLAN EPP121282, DISTRICT LOT 2450S, SIMILKAMEEN DIV OF YALE LAND DISTRICT

LOT 19, PLAN EPP121282, DISTRICT LOT 2450S, SIMILKAMEEN DIV OF YALE LAND DISTRICT

LOT 2, PLAN EPP121282, DISTRICT LOT 2450S, SIMILKAMEEN DIV OF YALE LAND DISTRICT

LOT 2, PLAN KAP57086, DISTRICT LOT 2450S, SIMILKAMEEN DIV OF YALE LAND DISTRICT, EXCEPT PLAN KAP86183

LOT 20, PLAN EPP121282, DISTRICT LOT 2450S, SIMILKAMEEN DIV OF YALE LAND DISTRICT

Follow RDOS on [Facebook](#) [Twitter](#) [YouTube](#) [Linkedin](#)

Website: emergency.rdos.bc.ca Email: eocinfo@rdos.bc.ca Phone: 250-490-4225

[Voyent Alert!](#) notifications – sign up for routine and emergency notifications

Issued by Director of RDOS EOC

EMERGENCY OPERATIONS CENTRE (EOC)



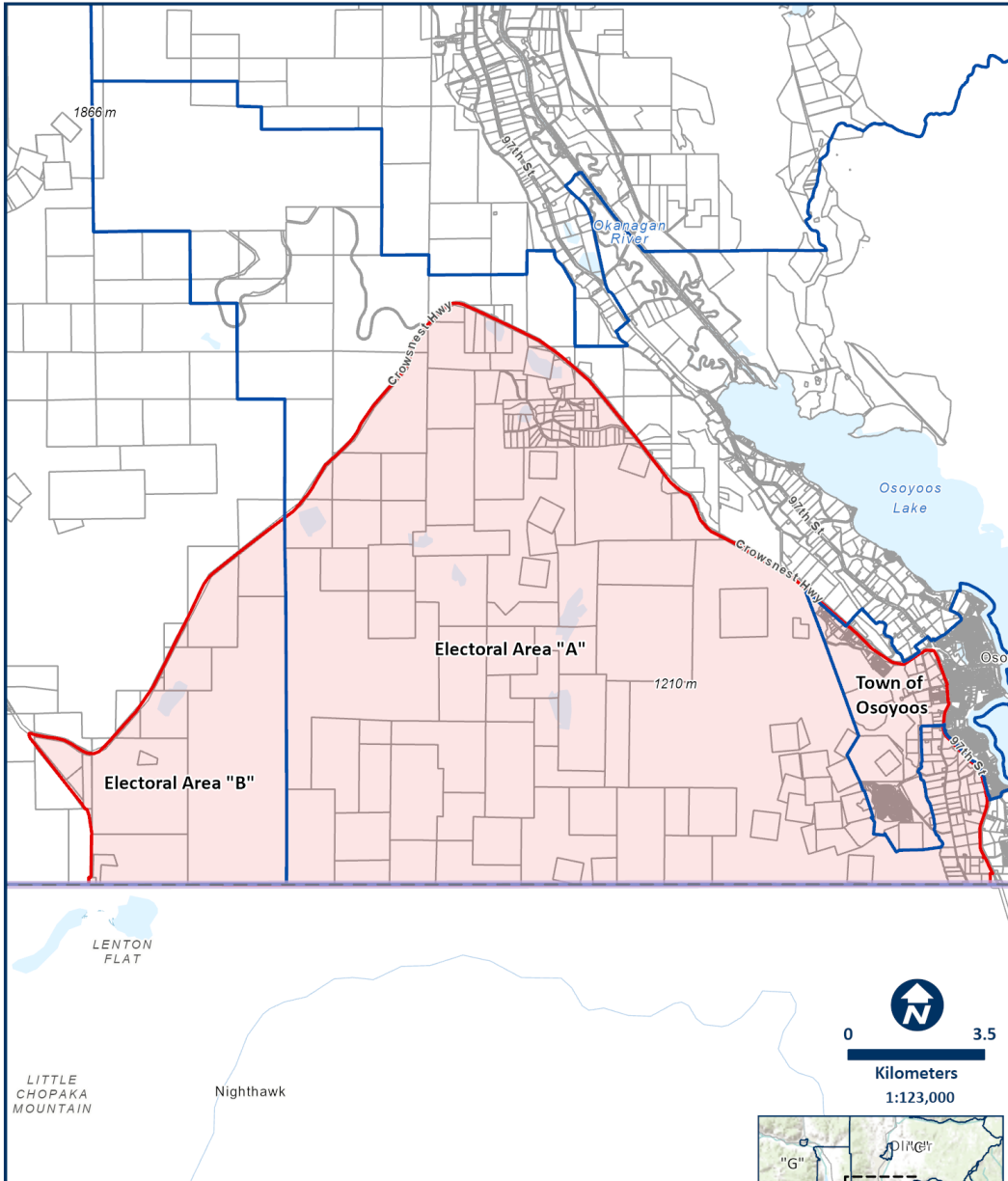
LOT 21, PLAN EPP121282, DISTRICT LOT 2450S, SIMILKAMEEN DIV OF YALE LAND DISTRICT
LOT 22, PLAN EPP121282, DISTRICT LOT 2450S, SIMILKAMEEN DIV OF YALE LAND DISTRICT
LOT 23, PLAN EPP121282, DISTRICT LOT 2450S, SIMILKAMEEN DIV OF YALE LAND DISTRICT
LOT 24, PLAN EPP121282, DISTRICT LOT 2450S, SIMILKAMEEN DIV OF YALE LAND DISTRICT
LOT 25, PLAN EPP121282, DISTRICT LOT 2450S, SIMILKAMEEN DIV OF YALE LAND DISTRICT
LOT 26, PLAN EPP121282, DISTRICT LOT 2450S, SIMILKAMEEN DIV OF YALE LAND DISTRICT
LOT 3, PLAN EPP121282, DISTRICT LOT 2450S, SIMILKAMEEN DIV OF YALE LAND DISTRICT
LOT 4, PLAN EPP121282, DISTRICT LOT 2450S, SIMILKAMEEN DIV OF YALE LAND DISTRICT
LOT 5, PLAN EPP121282, DISTRICT LOT 2450S, SIMILKAMEEN DIV OF YALE LAND DISTRICT
LOT 6, PLAN EPP121282, DISTRICT LOT 2450S, SIMILKAMEEN DIV OF YALE LAND DISTRICT
LOT 7, PLAN EPP121282, DISTRICT LOT 2450S, SIMILKAMEEN DIV OF YALE LAND DISTRICT
LOT 74, PLAN KAP42262, DISTRICT LOT 2450S, SIMILKAMEEN DIV OF YALE LAND DISTRICT
LOT 8, PLAN EPP121282, DISTRICT LOT 2450S, SIMILKAMEEN DIV OF YALE LAND DISTRICT
LOT 9, PLAN EPP121282, DISTRICT LOT 2450S, SIMILKAMEEN DIV OF YALE LAND DISTRICT
LOT 973, PLAN KAP16640, DISTRICT LOT 2450S, SIMILKAMEEN DIV OF YALE LAND DISTRICT,
DOMESTIC WATER RESERVOIR SITE
LOT 974, PLAN KAP16985, DISTRICT LOT 2450S, SIMILKAMEEN DIV OF YALE LAND DISTRICT, EXCEPT
PLAN KAP57535, LEASE (KX86187)
LOT 986, PLAN KAP18452, DISTRICT LOT 2450S, SIMILKAMEEN DIV OF YALE LAND DISTRICT, FOR
STORM WATER RETENTION POND PURPOSES, LEASE/PERMIT/LICENCE # 341810
LOT A, PLAN KAP27572, DISTRICT LOT 24S, SIMILKAMEEN DIV OF YALE LAND DISTRICT
LOT A, PLAN KAP32078, DISTRICT LOT 2450S, SIMILKAMEEN DIV OF YALE LAND DISTRICT
LOT A, PLAN KAP59619, DISTRICT LOT 2450S, SIMILKAMEEN DIV OF YALE LAND DISTRICT, PORTION
WITHIN 556, FOR PORTION WITHIN RURAL AREA SEE 714-06201.005
LOT A, PLAN KAP75711, DISTRICT LOT 1989S, SIMILKAMEEN DIV OF YALE LAND DISTRICT
LOT A, PLAN KAP77449, DISTRICT LOT 2450S, SIMILKAMEEN DIV OF YALE LAND DISTRICT
LOT B, DISTRICT LOT 1044S, SIMILKAMEEN DIV OF YALE LAND DISTRICT, LEASE 3972 FOR GRAZING
PURPOSES
LOT B, PLAN KAP73248, DISTRICT LOT 2450S, SIMILKAMEEN DIV OF YALE LAND DISTRICT
LOT B, PLAN KAP73911, DISTRICT LOT 2450S, SIMILKAMEEN DIV OF YALE LAND DISTRICT
LOT B, PLAN KAP77449, DISTRICT LOT 2450S, SIMILKAMEEN DIV OF YALE LAND DISTRICT
LOT B, PLAN KAP85587, DISTRICT LOT 2450S, SIMILKAMEEN DIV OF YALE LAND DISTRICT
PLAN EPP121282, DISTRICT LOT 2450S, SIMILKAMEEN DIV OF YALE LAND DISTRICT, DEDICATED PARK
PLAN KAP8838C, DISTRICT LOT 2450S, SIMILKAMEEN DIV OF YALE LAND DISTRICT
PLAN KAP942H, DISTRICT LOT 171, SIMILKAMEEN DIV OF YALE LAND DISTRICT

YOU MUST LEAVE THE AREA IMMEDIATELY

Follow RDOS on [Facebook](#) [Twitter](#) [YouTube](#) [Linkedin](#)
Website: emergency.rdos.bc.ca Email: eocinfo@rdos.bc.ca Phone: 250-490-4225
[Voyent Alert!](#) notifications – sign up for routine and emergency notifications
Issued by Director of RDOS EOC

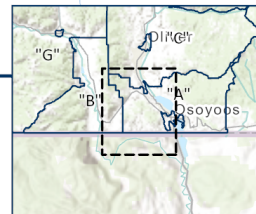
EMERGENCY OPERATIONS CENTRE (EOC)

Schedule 2 - Evacuation Order Map




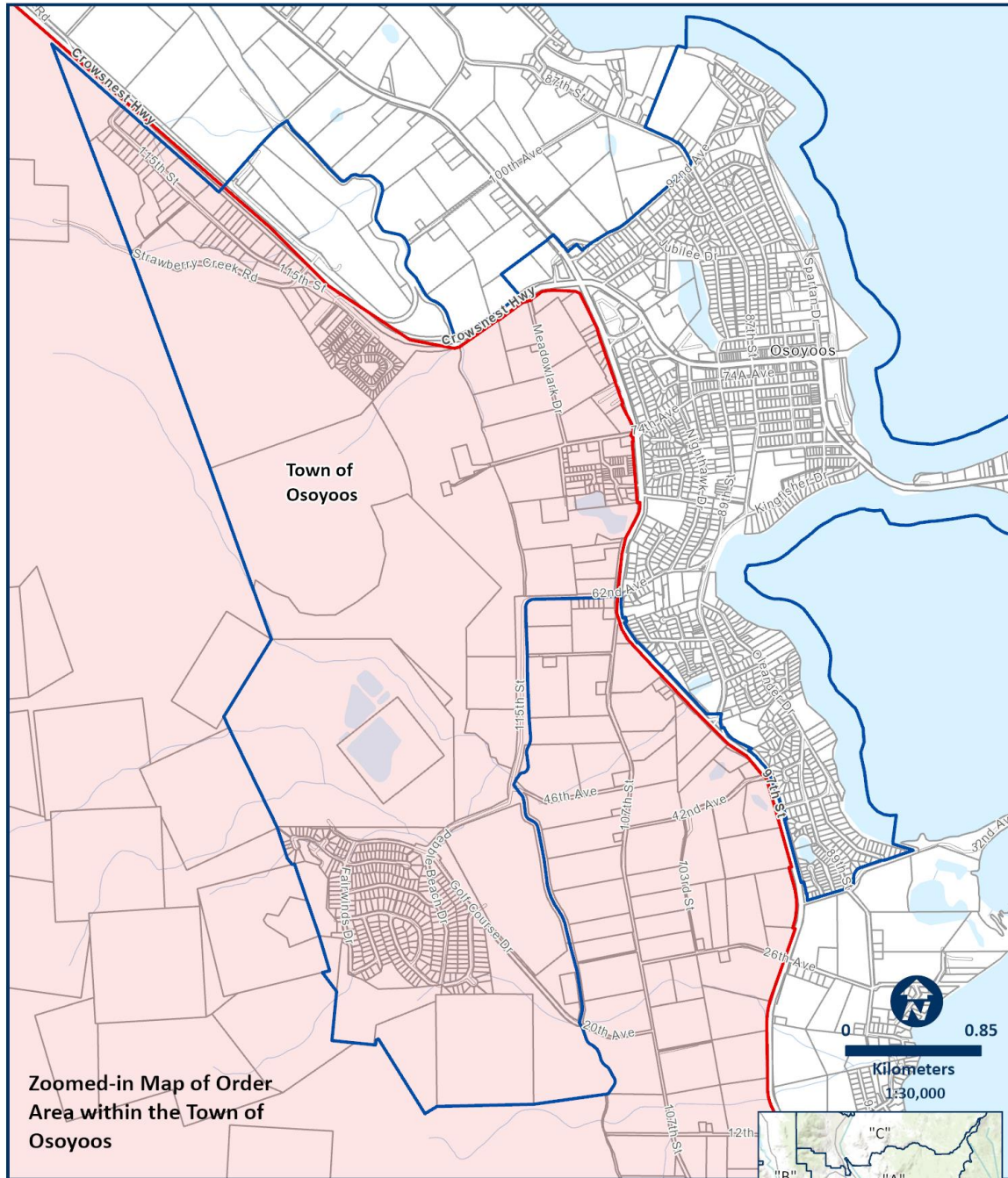
Regional District of Okanagan-Similkameen
Evacuation Order - Lone Pine Creek wildfire
Date Effective: 20230729 2140
Electoral Area "A", Electoral Area "B" and Town of Osoyoos

- Order
- Alert
- Rescind



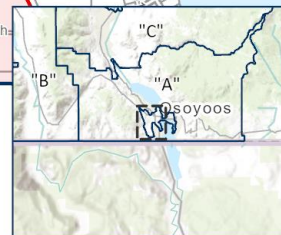
Follow RDOS on Facebook Twitter YouTube LinkedIn
Website: emergency.rdos.bc.ca Email: eocinfo@rdos.bc.ca Phone: 250-490-4225
Voyent Alert! notifications – sign up for routine and emergency notifications
Issued by Director of RDOS EOC

EMERGENCY OPERATIONS CENTRE (EOC)



Regional District of Okanagan-Similkameen
Evacuation Order - Lone Pine Creek wildfire
 Date Effective: 20230729 2140
 Electoral Area "A", Electoral Area "B", and Town of Osoyoos

- ▭ Order
- ▭ Alert
- ▭ Rescind



EMERGENCY OPERATIONS CENTRE (EOC)



WHAT YOU SHOULD DO:

- You must leave the area **immediately**.
- Follow directions of emergency responders and travel designated or safest route available.
- Register online at ess.gov.bc.ca
- Go to the **Oliver Community Centre - Meeting Room 2, Located at 6359 Park Drive, Oliver BC** if you require immediate assistance
 - Due to a shortage of commercial/hotel accommodation, consider making arrangements to stay with family or friends if possible.
 - Take pets with you if you can.
 - **For ESS Support by phone, call 250-486-1890**
- If you need transportation assistance, call **RDOS EOC: 250-490-4225**
- Gather your family; if you have room, take a neighbor or someone needing transportation.
 - Do not use more vehicles than you have to.
- **Do not turn off your natural gas. FortisBC will turn off natural gas service as needed.**
- Store your Firearms in accordance with Section 118 of the Firearms Act.
- Close all windows and doors.
- Close gates (latch) **but do not lock**.

WHAT TO TAKE:

- Critical items *only if they are immediately available*:
 - government-issued ID
 - medications
 - eyeglasses
 - valuable papers (e.g. insurance, credit, and mortgage information)
 - immediate care needs for dependents
- Pets in pet kennels or on leash.
 - **Pet owners and hobby farmers** with concerns for their animals *may* contact:
 - **Animal Emergency Response Team (ALERT): 250-809-7152**
 - **Commercial Farmers** who require assistance *may* contact:
 - **RDOS EOC: 250-490-4225**



Link to Latest Updates

YOU MUST LEAVE THE AREA IMMEDIATELY

At the Reception Centre – Emergency Support Service (ESS) volunteers are able to assist you to meet your basic needs by providing service for up to 72 hours. This may include coordinating food, clothing, lodging and transportation.

- If you are not able to attend the reception center and require support, call **250-486-1890**.
- An ESS volunteer will return your call.

ESS is a safety net program available when alternatives such as family, friends, and insurance cannot be accessed. ESS is not offered if insurance is accessible. In situations where insurance exists, but cannot be immediately accessed, interim support may be provided.

Follow RDOS on [Facebook](#) [Twitter](#) [YouTube](#) [LinkedIn](#)

Website: emergency.rdos.bc.ca Email: eocinfo@rdos.bc.ca Phone: 250-490-4225

[Voyent Alert!](#) notifications – sign up for routine and emergency notifications

Issued by Director of RDOS EOC