

# EMERGENCY OPERATIONS CENTRE (EOC)



## **EVACUATION ALERT – August 18, 2023 1200hrs** **Upper Park Rill Wildfire**

An Evacuation Alert has been issued by the Regional District of Okanagan-Similkameen due to the threat of wildfire.

Because of the potential danger to life and health, the Regional District of Okanagan-Similkameen has issued an **EVACUATION ALERT** for the addresses listed in Schedule 1 in the following locations:

- Electoral Area “C” west of 99<sup>th</sup> and 97<sup>th</sup> Streets, Upper Fairview Road, area west of Willowbrook
- Electoral Area “G” one large property west of Grand Oro Road Area
- Electoral Area “I” on Green Lake Road

An Evacuation Alert has been issued to prepare you to evacuate your premises or property should it be found necessary.

Residents will be given as much advance notice as possible prior to evacuation; however, you may receive limited notice due to changing conditions.

*“Mark Woods”*

---

Mark Woods, EOC Director  
Regional District of Okanagan-Similkameen



*Link to Latest Updates*

# EMERGENCY OPERATIONS CENTRE (EOC)



## Schedule 1 – List of Properties

### Electoral Area “C”

A 137 PAMPAS GRASS WAY	7910 HIGHWAY 97	456 RIDGEVIEW RD
B 137 PAMPAS GRASS WAY	7930 HIGHWAY 97	482 RIDGEVIEW RD
100 COVERT PL	7944 HIGHWAY 97	551 RIVER RD
200 COVERT PL	7952 HIGHWAY 97	8008 RIVER RD
300 COVERT PL	7986 HIGHWAY 97	8016 RIVER RD
400 COVERT PL	134 HORSETAIL RD	8020 RIVER RD
450 COVERT PL	187 HORSETAIL RD	8036 RIVER RD
500 COVERT PL	341 HORSETAIL RD	8044 RIVER RD
600 COVERT PL	471 HORSETAIL RD	8046 RIVER RD
2424 FAIRVIEW RD	501 HORSETAIL RD	8058 RIVER RD
2431 FAIRVIEW RD	511 HORSETAIL RD	8082 RIVER RD
2454 FAIRVIEW RD	173 JOHNSON RD	8092 RIVER RD
2574 FAIRVIEW RD	196 JOHNSON RD	8098 RIVER RD
2762 FAIRVIEW RD	198 JOHNSON RD	8108 RIVER RD
2767 FAIRVIEW RD	200 JOHNSON RD	8114 RIVER RD
2841 FAIRVIEW RD	492 JOHNSON RD	8134 RIVER RD
2926 FAIRVIEW RD	103 PAMPAS GRASS WAY	8152 RIVER RD
2931 FAIRVIEW RD	139 PAMPAS GRASS WAY	8160 RIVER RD
3001 FAIRVIEW RD	198 PAMPAS GRASS WAY	8172 RIVER RD
3299 FAIRVIEW RD	200 PAMPAS GRASS WAY	8174 RIVER RD
3300 FAIRVIEW RD	108 PATTEN RD	8180 RIVER RD
3315 FAIRVIEW RD	204 PATTEN RD	8181 RIVER RD
3400 FAIRVIEW RD	227 PATTEN RD	8188 RIVER RD
3411 FAIRVIEW RD	349 PATTEN RD	8192 RIVER RD
3441 FAIRVIEW RD	389 PATTEN RD	8198 RIVER RD
3488 FAIRVIEW RD	409 PATTEN RD	1155 SECREST HILL RD
7458 HIGHWAY 97	7698 PINEHILL PL	121 SECREST HILL RD
7496 HIGHWAY 97	7699 PINEHILL PL	132 SECREST HILL RD
7498 HIGHWAY 97	406 PINEHILL RD	140 SECREST HILL RD
7500 HIGHWAY 97	420 PINEHILL RD	148 SECREST HILL RD
7506 HIGHWAY 97	430 PINEHILL RD	156 SECREST HILL RD
7512 HIGHWAY 97	437 PINEHILL RD	158 SECREST HILL RD
7548 HIGHWAY 97	441 PINEHILL RD	164 SECREST HILL RD
7622 HIGHWAY 97	475 PINEHILL RD	230 SECREST HILL RD
7634 HIGHWAY 97	482 PINEHILL RD	233 SECREST HILL RD
7640 HIGHWAY 97	483 PINEHILL RD	500 SECREST HILL RD
7644 HIGHWAY 97	499 PINEHILL RD	793 SECREST HILL RD
7654 HIGHWAY 97	440 RIDGEVIEW RD	102 SPORTSMENS BOWL RD
7874 HIGHWAY 97	452 RIDGEVIEW RD	109 SPORTSMENS BOWL RD

Follow RDOS on [Facebook](#) [Twitter](#) [YouTube](#) [LinkedIn](#)

Website: [emergency.rdos.bc.ca](http://emergency.rdos.bc.ca) Email: [eocinfo@rdos.bc.ca](mailto:eocinfo@rdos.bc.ca) Phone: 250-490-4225

[Voyent Alert!](#) notifications – sign up for routine and emergency notifications

Issued by Director of RDOS EOC

# EMERGENCY OPERATIONS CENTRE (EOC)



124 SPORTSMENS BOWL RD	292 TEST ORCHARD RD	1876 WILLOWBROOK RD
149 SPORTSMENS BOWL RD	298 TEST ORCHARD RD	1888 WILLOWBROOK RD
168 SPORTSMENS BOWL RD	1066 WILLOWBROOK RD	1952 WILLOWBROOK RD
178 SPORTSMENS BOWL RD	1108 WILLOWBROOK RD	1982 WILLOWBROOK RD
194 SPORTSMENS BOWL RD	1108 WILLOWBROOK RD	2064 WILLOWBROOK RD
274 SPORTSMENS BOWL RD	1160 WILLOWBROOK RD	2140 WILLOWBROOK RD
296 SPORTSMENS BOWL RD	1161 WILLOWBROOK RD	2250 WILLOWBROOK RD
298 SPORTSMENS BOWL RD	1161 WILLOWBROOK RD	805 WILLOWBROOK RD
306 SPORTSMENS BOWL RD	1171 WILLOWBROOK RD	815 WILLOWBROOK RD
310 SPORTSMENS BOWL RD	1216 WILLOWBROOK RD	953 WILLOWBROOK RD
322 SPORTSMENS BOWL RD	1298 WILLOWBROOK RD	276 WILSON MTN RD
328 SPORTSMENS BOWL RD	1364 WILLOWBROOK RD	280 WILSON MTN RD
340 SPORTSMENS BOWL RD	1539 WILLOWBROOK RD	380 WILSON MTN RD
344 SPORTSMENS BOWL RD	1763 WILLOWBROOK RD	421 WILSON MTN RD
352 SPORTSMENS BOWL RD	1788 WILLOWBROOK RD	465 WILSON MTN RD
398 SPORTSMENS BOWL RD	1798 WILLOWBROOK RD	503 WILSON MTN RD
146 TEST ORCHARD RD	1813 WILLOWBROOK RD	529 WILSON MTN RD
150 TEST ORCHARD RD	1818 WILLOWBROOK RD	

BLOCK A, DISTRICT LOT 2475S, SIMILKAMEEN DIV OF YALE LAND DISTRICT

BLOCK B, DISTRICT LOT 2475S, SIMILKAMEEN DIV OF YALE LAND DISTRICT

DISTRICT LOT 1050 543, SIMILKAMEEN DIV OF YALE LAND DISTRICT, FOR ROAD CONSTRUCTION & USE, LEASE/PERMIT/LICENCE # 348312

DISTRICT LOT 1050, SIMILKAMEEN DIV OF YALE LAND DISTRICT, SURFACE RIGHTS AUGUST MC, FOR LEASED PORTION SEE FOLIO 04578.901

DISTRICT LOT 1085, SIMILKAMEEN DIV OF YALE LAND DISTRICT, SURFACE RIGHTS WESTERN HILL M C

DISTRICT LOT 1086, SIMILKAMEEN DIV OF YALE LAND DISTRICT, SURFACE RIGHTS FLORA M C

DISTRICT LOT 1087, SIMILKAMEEN DIV OF YALE LAND DISTRICT, SURFACE RIGHTS VIRGINIA M C

DISTRICT LOT 1691S, SIMILKAMEEN DIV OF YALE LAND DISTRICT

DISTRICT LOT 1917, SIMILKAMEEN DIV OF YALE LAND DISTRICT, SURFACE PORTIONS NW 1/4 & SW 1/4 SEC 25 TWP 54 KNOWN AS SUSIE MC

DISTRICT LOT 1978, SIMILKAMEEN DIV OF YALE LAND DISTRICT, SURFACE RIGHTS MANTON FRACTION M C

DISTRICT LOT 1981, SIMILKAMEEN DIV OF YALE LAND DISTRICT, PORTION W/I D L 3956S, SURFACE GOODHOPE M C

Follow RDOS on [Facebook](#) [Twitter](#) [YouTube](#) [LinkedIn](#)

Website: [emergency.rdos.bc.ca](http://emergency.rdos.bc.ca) Email: [eocinfo@rdos.bc.ca](mailto:eocinfo@rdos.bc.ca) Phone: 250-490-4225

[Voyent Alert!](#) notifications – sign up for routine and emergency notifications

Issued by Director of RDOS EOC

# EMERGENCY OPERATIONS CENTRE (EOC)



DISTRICT LOT 1985, SIMILKAMEEN DIV OF YALE LAND DISTRICT, EXCEPT PLAN 10566 11691

DISTRICT LOT 2055, SIMILKAMEEN DIV OF YALE LAND DISTRICT, SURFACE ORE BASANTE M C

DISTRICT LOT 2056, SIMILKAMEEN DIV OF YALE LAND DISTRICT, SURFACE RIGHTS HAIRSPRING M C

DISTRICT LOT 2091S, SIMILKAMEEN DIV OF YALE LAND DISTRICT

DISTRICT LOT 21S, SIMILKAMEEN DIV OF YALE LAND DISTRICT, SURFACE STEMSET MC

DISTRICT LOT 25S, SIMILKAMEEN DIV OF YALE LAND DISTRICT, SURFACE GUNSITE MC

DISTRICT LOT 3273S, SIMILKAMEEN DIV OF YALE LAND DISTRICT, SURFACE RIGHTS CHATTY M C

DISTRICT LOT 3274S, SIMILKAMEEN DIV OF YALE LAND DISTRICT, SURFACE RIGHTS NESS M C

DISTRICT LOT 3275S, SIMILKAMEEN DIV OF YALE LAND DISTRICT, SURFACE RIGHTS WYNN FRACTION M C

DISTRICT LOT 3281S, SIMILKAMEEN DIV OF YALE LAND DISTRICT, PORTION O/S D L 2088S

DISTRICT LOT 332S, SIMILKAMEEN DIV OF YALE LAND DISTRICT, EXCEPT PLAN A281

DISTRICT LOT 3402S, SIMILKAMEEN DIV OF YALE LAND DISTRICT, SURFACE RIGHTS JOHN FRACTION M C

DISTRICT LOT 442, SIMILKAMEEN DIV OF YALE LAND DISTRICT, SURFACE RIGHTS SILVER CROWN MC

DISTRICT LOT 543, SIMILKAMEEN DIV OF YALE LAND DISTRICT, SURFACE RIGHTS EVENING STAR MC

DISTRICT LOT 548A, SIMILKAMEEN DIV OF YALE LAND DISTRICT, SURFACE WHITE SWAN M C

DISTRICT LOT 554, SIMILKAMEEN DIV OF YALE LAND DISTRICT, SURFACE RIGHTS WYNN M C

DISTRICT LOT 554S, SIMILKAMEEN DIV OF YALE LAND DISTRICT, SURFACE RIGHTS BULLER M C

DISTRICT LOT 556S, SIMILKAMEEN DIV OF YALE LAND DISTRICT, SURFACE RIGHTS FAIRVIEW M C

DISTRICT LOT 574, SIMILKAMEEN DIV OF YALE LAND DISTRICT, SURFACE RIGHTS WESTERN GIRL M C

DISTRICT LOT 649, SIMILKAMEEN DIV OF YALE LAND DISTRICT, SURFACE HOME STAKE MC

DISTRICT LOT 650, SIMILKAMEEN DIV OF YALE LAND DISTRICT, SURFACE RIGHTS TENAS MC

DISTRICT LOT 673S, SIMILKAMEEN DIV OF YALE LAND DISTRICT, FOR PT ON PL A15373 SEE 714-03588.101

DISTRICT LOT 689S, SIMILKAMEEN DIV OF YALE LAND DISTRICT

DISTRICT LOT 702S, SIMILKAMEEN DIV OF YALE LAND DISTRICT

DISTRICT LOT 708S, SIMILKAMEEN DIV OF YALE LAND DISTRICT, PORTION W/I D L 3956S, SURFACE GOODHOPE M C

Follow RDOS on [Facebook](#) [Twitter](#) [YouTube](#) [LinkedIn](#)  
Website: [emergency.rdos.bc.ca](http://emergency.rdos.bc.ca) Email: [eocinfo@rdos.bc.ca](mailto:eocinfo@rdos.bc.ca) Phone: 250-490-4225  
[Voyent Alert!](#) notifications – sign up for routine and emergency notifications  
Issued by Director of RDOS EOC

# EMERGENCY OPERATIONS CENTRE (EOC)



DISTRICT LOT 709S, SIMILKAMEEN DIV OF YALE LAND DISTRICT, PORTION W/I DL 3955S, SURFACE BURNETT MC

DISTRICT LOT 709S, SIMILKAMEEN DIV OF YALE LAND DISTRICT, PORTION W/I DL 3956S, SURFACE GOODHOPE MC

DISTRICT LOT 714S, SIMILKAMEEN DIV OF YALE LAND DISTRICT, PORTION EX N 55 CHAINS, EXCEPT PLAN A281

DISTRICT LOT 729, SIMILKAMEEN DIV OF YALE LAND DISTRICT, SURFACE RIGHTS COMSTOCK MC

LOT 1, PLAN KAP11691, DISTRICT LOT 1985, SIMILKAMEEN DIV OF YALE LAND DISTRICT

LOT 13, PLAN KAP1729, DISTRICT LOT 2450S, SIMILKAMEEN DIV OF YALE LAND DISTRICT, EXCEPT PLAN B5269

LOT 2A, PLAN KAP1729, DISTRICT LOT 2450S, SIMILKAMEEN DIV OF YALE LAND DISTRICT, (IRRIGATION LATERAL BETWEEN LOTS 16 16A 17 18 21 21A)

LOT 727, PLAN KAP2385, DISTRICT LOT 2450S, SIMILKAMEEN DIV OF YALE LAND DISTRICT, EXCEPT PLAN 4041 13268 31587

LOT A, PLAN KAP24101, DISTRICT LOT 2450S, SIMILKAMEEN DIV OF YALE LAND DISTRICT, PORTION L 722

PLAN KAP11129C, DISTRICT LOT 2243S, SIMILKAMEEN DIV OF YALE LAND DISTRICT

PLAN KAP11129C, DISTRICT LOT 2244S, SIMILKAMEEN DIV OF YALE LAND DISTRICT

PLAN KAP11129C, SECTION 31, TOWNSHIP 50, SIMILKAMEEN DIV OF YALE LAND DISTRICT, PORTION NW 1/4, EXCEPT PLAN 8469

SECTION 24, TOWNSHIP 54, SIMILKAMEEN DIV OF YALE LAND DISTRICT, PORTION SE 1/4 OF SW 1/4

SECTION 25, TOWNSHIP 54, SIMILKAMEEN DIV OF YALE LAND DISTRICT, PORTION SE 1/4, PLACEMENT & USE OF WATER STORAGE TANK FOR COMMUNITY FIRE PROTECTION PURPOSES, LEASE/PERMIT/LICENCE # 347580

SECTION 36, TOWNSHIP 54, SIMILKAMEEN DIV OF YALE LAND DISTRICT, LOT 1, SEC 36, TWP 54, SIMILKAMEEN DIVISION OF YALE DISTRICT FOR GRAVEL PIT RESERVE

SECTION 36, TOWNSHIP 54, SIMILKAMEEN DIV OF YALE LAND DISTRICT, PORTION E 1/2, EXCEPT PLAN 8469 10647 23680 AND EXC BLK A, FOR PL 37409 SEE 714-07938.110

SIMILKAMEEN DIV OF YALE LAND DISTRICT, LICENSE ISSUED FOR NON-MOTORIZED PUBLIC RECREATION TRAIL PURPOSES, LEASE/PERMIT/LICENCE # 347498

## **Electoral Area "G"**

Follow RDOS on [Facebook](#) [Twitter](#) [YouTube](#) [LinkedIn](#)

Website: [emergency.rdos.bc.ca](http://emergency.rdos.bc.ca) Email: [eocinfo@rdos.bc.ca](mailto:eocinfo@rdos.bc.ca) Phone: 250-490-4225

[Voyent Alert!](#) notifications – sign up for routine and emergency notifications

Issued by Director of RDOS EOC

# EMERGENCY OPERATIONS CENTRE (EOC)



DISTRICT LOT 2241S, SIMILKAMEEN DIV OF YALE LAND DISTRICT

## Electoral Area "1"

2563 GREEN LAKE RD  
2575 GREEN LAKE RD  
2580 GREEN LAKE RD  
2584 GREEN LAKE RD  
2622 GREEN LAKE RD

2625 GREEN LAKE RD  
2628 GREEN LAKE RD  
2629 GREEN LAKE RD  
2674 GREEN LAKE RD  
2711 GREEN LAKE RD

2735 GREEN LAKE RD  
2825 GREEN LAKE RD  
2835 GREEN LAKE RD  
2845 GREEN LAKE RD

DISTRICT LOT 2038S, SIMILKAMEEN DIV OF YALE LAND DISTRICT, PT OF FEDERAL GRAZING LEASE - 42901-7

LOT B, PLAN KAP82534, DISTRICT LOT 1708S 2470S, SIMILKAMEEN DIV OF YALE LAND DISTRICT

PARCEL A, PLAN KAP55071, DISTRICT LOT 522S, SIMILKAMEEN DIV OF YALE LAND DISTRICT, MAHONEY LAKE ECOLOGICAL RESERVE OIC 0591 APR 30/96

PARCEL B, PLAN KAP55071, DISTRICT LOT 3823S, SIMILKAMEEN DIV OF YALE LAND DISTRICT, MAHONEY LAKE ECOLOGICAL RESERVE OIC 0591 APR 30/96

PART NE1/4, SECTION 35, TOWNSHIP 53, SIMILKAMEEN DIV OF YALE LAND DISTRICT, FEDERAL GRAZING LEASE 42901-8

SECTION 26, TOWNSHIP 53, SIMILKAMEEN DIV OF YALE LAND DISTRICT, PORTION S 1/2 OF NW 1/4, ALSO KNOWN AS D L 1005 LEASE 42901-6

SECTION 26, TOWNSHIP 53, SIMILKAMEEN DIV OF YALE LAND DISTRICT, PORTION SW 1/4, ALSO KNOWN AS D L 1005 LEASE 42901-6

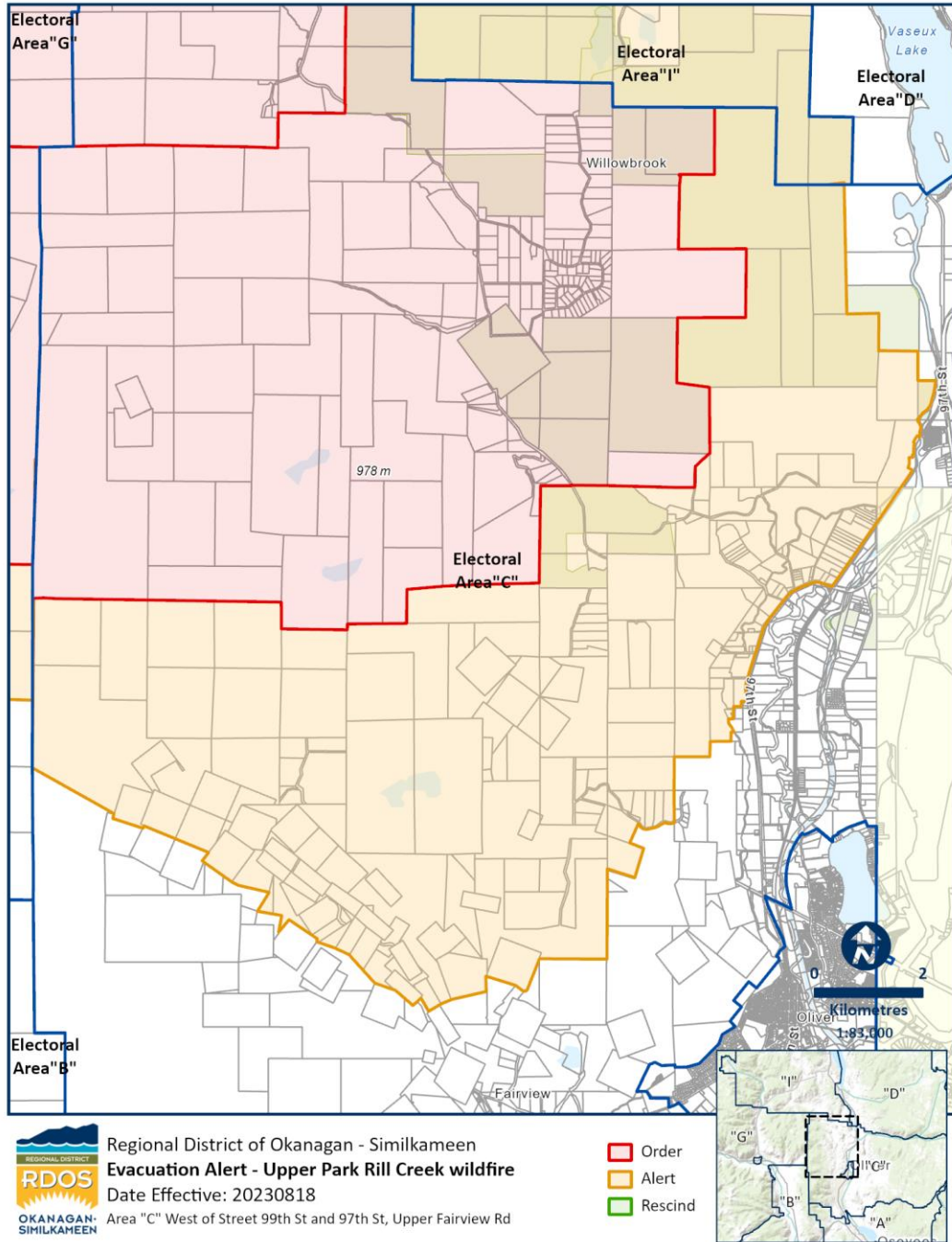
SECTION 35, TOWNSHIP 53, SIMILKAMEEN DIV OF YALE LAND DISTRICT, PORTION SE 1/4, PT OF FEDERAL GRAZING LEASE -42901-7

# EMERGENCY OPERATIONS CENTRE (EOC)



## Schedule 2 - Evacuation ALERT Maps

### Electoral Area "C"

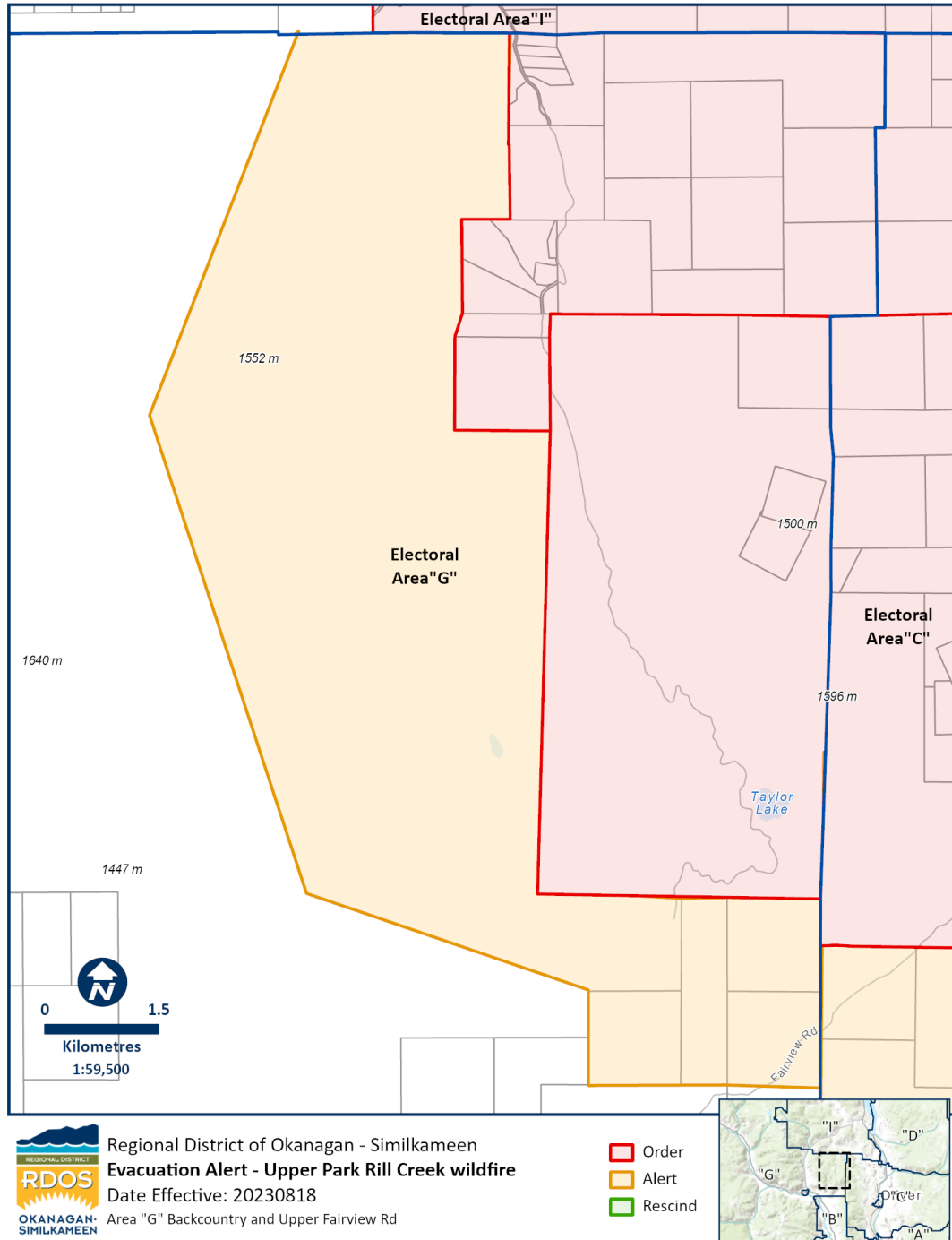


Follow RDOS on Facebook Twitter YouTube LinkedIn  
Website: [emergency.rdos.bc.ca](http://emergency.rdos.bc.ca) Email: [eocinfo@rdos.bc.ca](mailto:eocinfo@rdos.bc.ca) Phone: 250-490-4225  
[Voyent Alert!](#) notifications – sign up for routine and emergency notifications  
Issued by Director of RDOS EOC

# EMERGENCY OPERATIONS CENTRE (EOC)



## Electoral Area "G"



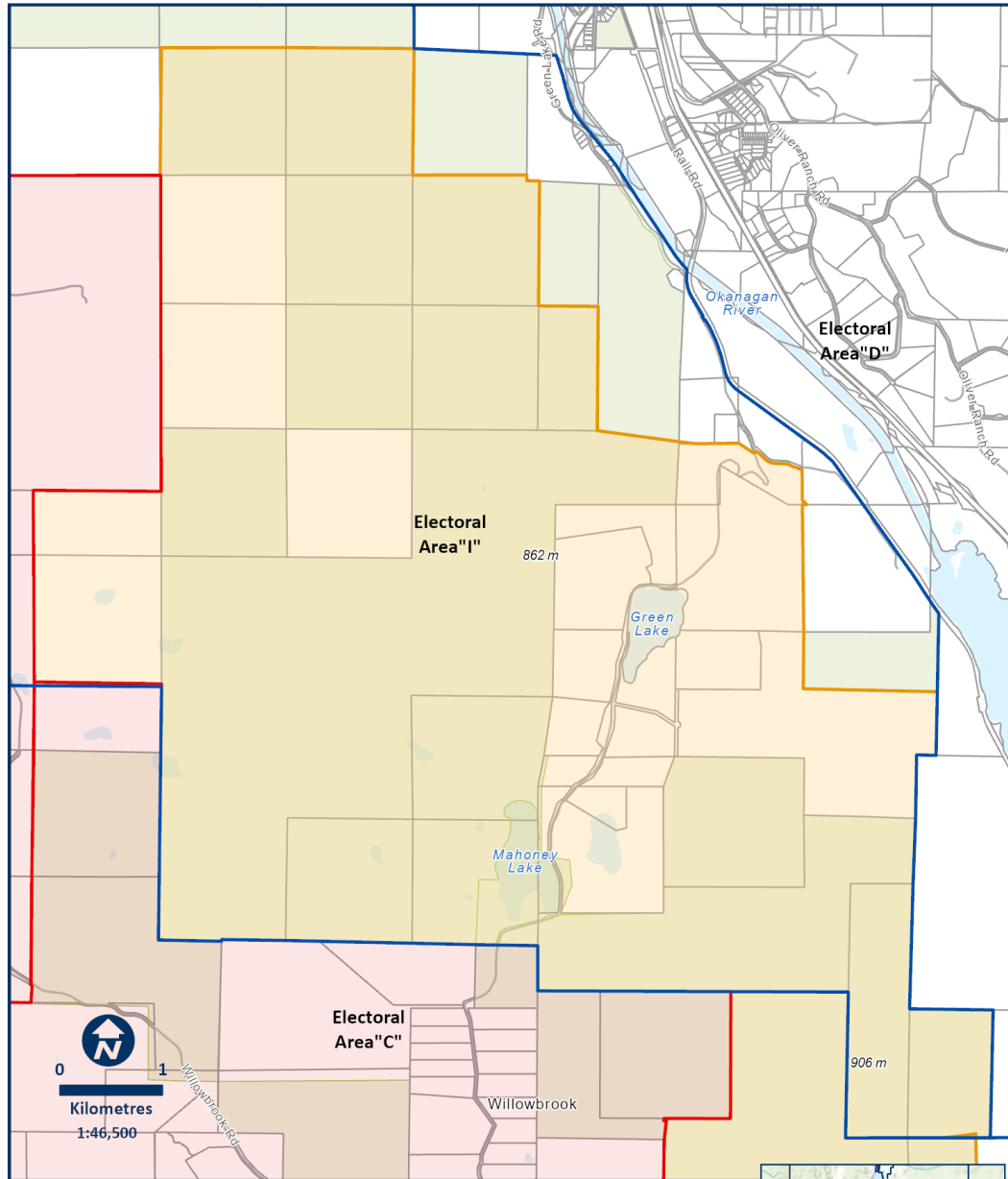
Follow RDOS on Facebook Twitter YouTube LinkedIn  
Website: [emergency.rdos.bc.ca](http://emergency.rdos.bc.ca) Email: [eocinfo@rdos.bc.ca](mailto:eocinfo@rdos.bc.ca) Phone: 250-490-4225  
[Voyent Alert!](#) notifications – sign up for routine and emergency notifications  
Issued by Director of RDOS EOC



# EMERGENCY OPERATIONS CENTRE (EOC)

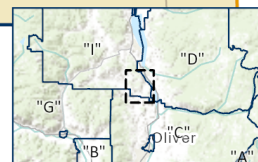


## Electoral Area "I"



Regional District of Okanagan - Similkameen  
**Evacuation Alert - Upper Park Rill Creek wildfire**  
Date Effective: 20230818  
Area "I" Mahoney Lake, Green Lake and surroundings

- Order
- Alert
- Rescind



Follow RDOS on Facebook Twitter YouTube LinkedIn  
Website: [emergency.rdos.bc.ca](http://emergency.rdos.bc.ca) Email: [eocinfo@rdos.bc.ca](mailto:eocinfo@rdos.bc.ca) Phone: 250-490-4225  
**Voyent Alert!** notifications – sign up for routine and emergency notifications  
Issued by Director of RDOS EOC

# EMERGENCY OPERATIONS CENTRE (EOC)



## WHAT YOU SHOULD DO:

- Prepare for the evacuation order.
- Locate all family members and designate a meeting area outside the evacuation area, should an Evacuation Order be called while separated.
- Arrange accommodation for all members of the residence with family or friends, if possible – commercial/hotel accommodation may not be available.
- Pack essential items such as:
  - government-issued ID
  - medications
  - eyeglasses
  - valuable papers (e.g. insurance, credit, and mortgage information)
  - immediate care needs for dependents and
  - *if* time and space permits, keepsakes for quick departure.
- Prepare to move disabled persons, children and/or neighbors, if assistance is needed.
  - Consider evacuating, **call the ESS at 250-486-1890** to discuss your options.
- Prepare to take pets with you and move livestock to a safe area (if possible).
  - **Pet owners and hobby farmers** with concerns for their animals may contact:
    - Animal Emergency Response Team (ALERT): 250-809-7152
    - **Commercial Farmers contact the RDOS EOC 250-490-4225**
- Arrange transportation for all your household members.
  - Fill the gas tanks of personal vehicles.
  - If transportation assistance is needed, contact the RDOS EOC 250-490-4225.
- Please store your Fire Arms in accordance with Section 118 of the Fire Arms Act.
- Wait for an Evacuation Order to be issued before evacuating. Monitor news sources including Voyent Alert.
- Pre-register at [ess.gov.bc.ca](http://ess.gov.bc.ca)
  - You will need to either attend a reception center or call **250-486-1890** if the ALERT is expanded to an ORDER for immediate ESS services.



*Link to Latest Updates*

*Emergency Support Services (ESS) is a safety net program available when alternatives such as family, friends, and insurance cannot be accessed. ESS is not offered if insurance is accessible. In situations where insurance exists, but cannot be immediately accessed, interim support may be provided.*

Further information can be found at [www.emergency.rdos.bc.ca](http://www.emergency.rdos.bc.ca)

Follow RDOS on [Facebook](#) [Twitter](#) [YouTube](#) [LinkedIn](#)  
Website: [emergency.rdos.bc.ca](http://emergency.rdos.bc.ca) Email: [eocinfo@rdos.bc.ca](mailto:eocinfo@rdos.bc.ca) Phone: 250-490-4225  
[Voyent Alert!](#) notifications – sign up for routine and emergency notifications  
Issued by Director of RDOS EOC