

EMERGENCY OPERATIONS CENTRE (EOC)



EVACUATION ORDER July 31, 2023, 12:00. Eagle Bluff Wildfire


Pursuant to Section 13 (1) of the BC Emergency Program Act an **Evacuation Order** has been issued by Regional District of Okanagan-Similkameen to protect the health, safety or welfare of a person or to limit damage to property due to: Wildfire.

Members of the RCMP and other agencies under the direction of RCMP will be expediting this action.


The **Evacuation Order** is in effect for the following areas:

- Properties within Electoral Areas “A” and “B” south of Highway 3 from the Town of Osoyoos boundary to Nighthawk Road including the Kilpoola area and Spotted Lake.

Visit the RDOS EOC website for resource links and information updates:
<https://emergency.rdos.bc.ca/resources/>



Link to Latest Updates



Jim Zaffino, EOC Director
Regional District of Okanagan-Similkameen

Schedule 1 – List of Properties

| | | |
|-----------------|---------------------|---------------------------|
| 20283 ALKALI RD | 27505 HIGHWAY 3 | 14333 OLD RICHTER PASS RD |
| 20448 ALKALI RD | 10000 KRUGER MTN RD | 14550 OLD RICHTER PASS RD |
| 20750 ALKALI RD | 19610 KRUGER MTN RD | 14595 OLD RICHTER PASS RD |
| 21006 ALKALI RD | 19634 KRUGER MTN RD | 14777 OLD RICHTER PASS RD |
| 21007 ALKALI RD | 19639 KRUGER MTN RD | 15092 OLD RICHTER PASS RD |
| 21012 ALKALI RD | 19667 KRUGER MTN RD | 15102 OLD RICHTER PASS RD |
| 21020 ALKALI RD | 19668 KRUGER MTN RD | 15169 OLD RICHTER PASS RD |

Follow RDOS on Facebook Twitter YouTube LinkedIn
Website: emergency.rdos.bc.ca Email: eocinfo@rdos.bc.ca Phone: 250-490-4225
Voyent Alert! notifications – sign up for routine and emergency notifications
Issued by Director of RDOS EOC

EMERGENCY OPERATIONS CENTRE (EOC)



| | | |
|-------------------------------------------------------------------|---------------------------|---------------------------|
| 21025 ALKALI RD | 19813 KRUGER MTN RD | 15341 OLD RICHTER PASS RD |
| 21031 ALKALI RD | 19823 KRUGER MTN RD | 15523 OLD RICHTER PASS RD |
| 21032 ALKALI RD | 19824 KRUGER MTN RD | 15705 OLD RICHTER PASS RD |
| 21038 ALKALI RD | 19837 KRUGER MTN RD | 15977 OLD RICHTER PASS RD |
| 21043 ALKALI RD | 19851 KRUGER MTN RD | 16339 OLD RICHTER PASS RD |
| 21044 ALKALI RD | 20100 KRUGER MTN RD | 16958 OLD RICHTER PASS RD |
| 21055 ALKALI RD | 20820 KRUGER MTN RD | 16963 OLD RICHTER PASS RD |
| 21056 ALKALI RD | 20831 KRUGER MTN RD | 16994 OLD RICHTER PASS RD |
| 13068 HIGHWAY 3 | 20851 KRUGER MTN RD | 17163 OLD RICHTER PASS RD |
| 13111 HIGHWAY 3 | 20880 KRUGER MTN RD | 17320 OLD RICHTER PASS RD |
| 15001 HIGHWAY 3 | 20901 KRUGER MTN RD | 17330 OLD RICHTER PASS RD |
| 18255 HIGHWAY 3 | 21001 KRUGER MTN RD | 17522 OLD RICHTER PASS RD |
| 18769 HIGHWAY 3 | 21212 KRUGER MTN RD | 18201 OLD RICHTER PASS RD |
| 18905 HIGHWAY 3 | 21414 KRUGER MTN RD | 18303 OLD RICHTER PASS RD |
| 19485 HIGHWAY 3 | 100 NIGHTHAWK RD | 18308 OLD RICHTER PASS RD |
| 23890 HIGHWAY 3 | 150 NIGHTHAWK RD | 18588 OLD RICHTER PASS RD |
| 23894 HIGHWAY 3 | 220 NIGHTHAWK RD | 18595 OLD RICHTER PASS RD |
| 23898 HIGHWAY 3 | 290 NIGHTHAWK RD | 18740 OLD RICHTER PASS RD |
| 25451 HIGHWAY 3 | 13787 OLD RICHTER PASS RD | 18847 OLD RICHTER PASS RD |
| 26501 HIGHWAY 3 | 13969 OLD RICHTER PASS RD | 18932 OLD RICHTER PASS RD |
| 27201 HIGHWAY 3 | 14151 OLD RICHTER PASS RD | 19003 OLD RICHTER PASS RD |
| BLOCK A, DISTRICT LOT 3092, SIMILKAMEEN DIV OF YALE LAND DISTRICT | | |
| BLOCK B, DISTRICT LOT 3092, SIMILKAMEEN DIV OF YALE LAND DISTRICT | | |

Follow RDOS on Facebook Twitter YouTube LinkedIn
 Website: emergency.rdos.bc.ca Email: eocinfo@rdos.bc.ca Phone: 250-490-4225
[Voyent Alert!](#) notifications – sign up for routine and emergency notifications
 Issued by Director of RDOS EOC

EMERGENCY OPERATIONS CENTRE (EOC)



DISTRICT LOT 1031S, SIMILKAMEEN DIV OF YALE LAND DISTRICT, EXCEPT PLAN 16156 31766 H882
DISTRICT LOT 1076, SIMILKAMEEN DIV OF YALE LAND DISTRICT, SURFACE RIGHTS INTERNATIONAL MC
DISTRICT LOT 1078, SIMILKAMEEN DIV OF YALE LAND DISTRICT, PORTION W/I D L 2450S, SURFACE RIGHTS COPPER KING MC
DISTRICT LOT 1589, SIMILKAMEEN DIV OF YALE LAND DISTRICT, EXCEPT PLAN KAP66183, SURFACE RIGHTS DIVIDEND MC
DISTRICT LOT 179, SIMILKAMEEN DIV OF YALE LAND DISTRICT
DISTRICT LOT 180, SIMILKAMEEN DIV OF YALE LAND DISTRICT
DISTRICT LOT 1916, SIMILKAMEEN DIV OF YALE LAND DISTRICT, SURFACE GOLD HILL M C
DISTRICT LOT 1976S, SIMILKAMEEN DIV OF YALE LAND DISTRICT
DISTRICT LOT 1978S, SIMILKAMEEN DIV OF YALE LAND DISTRICT
DISTRICT LOT 1980S, SIMILKAMEEN DIV OF YALE LAND DISTRICT
DISTRICT LOT 1981S, SIMILKAMEEN DIV OF YALE LAND DISTRICT
DISTRICT LOT 1984S, SIMILKAMEEN DIV OF YALE LAND DISTRICT
DISTRICT LOT 1985S, SIMILKAMEEN DIV OF YALE LAND DISTRICT
DISTRICT LOT 1987S, SIMILKAMEEN DIV OF YALE LAND DISTRICT
DISTRICT LOT 1993S, SIMILKAMEEN DIV OF YALE LAND DISTRICT
DISTRICT LOT 1994S, SIMILKAMEEN DIV OF YALE LAND DISTRICT
DISTRICT LOT 1998S, SIMILKAMEEN DIV OF YALE LAND DISTRICT, EXCEPT PLAN H882, SURFACE RIGHTS SPOTTED LAKE MC EXC PT COVERED BY THE WATERS OF SPOTTED LK
DISTRICT LOT 1998S, SIMILKAMEEN DIV OF YALE LAND DISTRICT, SURFACE SPOTTED LAKE MC PORTION COVERED BY WATERS OF SPOTTED LAKE
DISTRICT LOT 1999S, SIMILKAMEEN DIV OF YALE LAND DISTRICT, EXCEPT PLAN H882, SURFACE RIGHTS SPOTTED LAKE NO 3 MC EXC PT COVERED BY THE WATERS OF SPOTTED LK
DISTRICT LOT 1999S, SIMILKAMEEN DIV OF YALE LAND DISTRICT, SURFACE SPOTTED LAKE NO 3 MC PORTION COVERED BY WATERS OF SPOTTED LAKE
DISTRICT LOT 2, SIMILKAMEEN DIV OF YALE LAND DISTRICT, EXCEPT PLAN 6000
DISTRICT LOT 2078S, SIMILKAMEEN DIV OF YALE LAND DISTRICT
DISTRICT LOT 2081S, SIMILKAMEEN DIV OF YALE LAND DISTRICT
DISTRICT LOT 2082S, SIMILKAMEEN DIV OF YALE LAND DISTRICT
DISTRICT LOT 2094S, SIMILKAMEEN DIV OF YALE LAND DISTRICT
DISTRICT LOT 2095S, SIMILKAMEEN DIV OF YALE LAND DISTRICT
DISTRICT LOT 2097S, SIMILKAMEEN DIV OF YALE LAND DISTRICT
DISTRICT LOT 2115S, SIMILKAMEEN DIV OF YALE LAND DISTRICT
DISTRICT LOT 217, SIMILKAMEEN DIV OF YALE LAND DISTRICT
DISTRICT LOT 217, SIMILKAMEEN DIV OF YALE LAND DISTRICT, ACCESS RD TO GRAVEL PIT ON DL 216 PL 8984
DISTRICT LOT 2394S, SIMILKAMEEN DIV OF YALE LAND DISTRICT
DISTRICT LOT 2395S, SIMILKAMEEN DIV OF YALE LAND DISTRICT, PORTION W/I DL 2450S, SURFACE EAGLE FRACTION MC
DISTRICT LOT 2468, SIMILKAMEEN DIV OF YALE LAND DISTRICT, SURFACE LAKE VIEW EXTENSION M C

Follow RDOS on Facebook Twitter YouTube LinkedIn

Website: emergency.rdos.bc.ca Email: eocinfo@rdos.bc.ca Phone: 250-490-4225

[Voyent Alert!](#) notifications – sign up for routine and emergency notifications

Issued by Director of RDOS EOC

EMERGENCY OPERATIONS CENTRE (EOC)



DISTRICT LOT 253, SIMILKAMEEN DIV OF YALE LAND DISTRICT
DISTRICT LOT 261S, SIMILKAMEEN DIV OF YALE LAND DISTRICT
DISTRICT LOT 262S, SIMILKAMEEN DIV OF YALE LAND DISTRICT
DISTRICT LOT 263S, SIMILKAMEEN DIV OF YALE LAND DISTRICT
DISTRICT LOT 3094, SIMILKAMEEN DIV OF YALE LAND DISTRICT
DISTRICT LOT 3109, SIMILKAMEEN DIV OF YALE LAND DISTRICT
DISTRICT LOT 3311S, SIMILKAMEEN DIV OF YALE LAND DISTRICT, PORTION W/I DL 2450S, SURFACE GEM MC
DISTRICT LOT 3462, SIMILKAMEEN DIV OF YALE LAND DISTRICT
DISTRICT LOT 3463, SIMILKAMEEN DIV OF YALE LAND DISTRICT
DISTRICT LOT 3556S, SIMILKAMEEN DIV OF YALE LAND DISTRICT, PORTION W/I DL 2450S, SURFACE TREASURY MC
DISTRICT LOT 3557S, SIMILKAMEEN DIV OF YALE LAND DISTRICT, PORTION EX PT W/I DL 2450S, SURFACE RIGHTS WHISTLER M C
DISTRICT LOT 3557S, SIMILKAMEEN DIV OF YALE LAND DISTRICT, PORTION PT W/I DL 2450S, SURFACE RIGHTS WHISTLER M C
DISTRICT LOT 3558S, SIMILKAMEEN DIV OF YALE LAND DISTRICT, PORTION W/I DL 2450S, KNOWN AS "MANX" MINERAL CLAIM SURFACE RIGHTS
DISTRICT LOT 3558S, SIMILKAMEEN DIV OF YALE LAND DISTRICT, THAT PT OF THE SURFACE OF DL 3558S WHICH LIES OUTSIDE THE BOUNDARIES OF DL 2450S KNOWN AS THE "MANX" MINERAL CLAIM
DISTRICT LOT 3559S, SIMILKAMEEN DIV OF YALE LAND DISTRICT, PORTION W/I DL 2450S, SURFACE RIGHTS LITTLE MANX FRACTION M C
DISTRICT LOT 3572S, SIMILKAMEEN DIV OF YALE LAND DISTRICT, PORTION W/I DL 2450S, SURFACE BULLFROG FRACTION MC
DISTRICT LOT 4032S, SIMILKAMEEN DIV OF YALE LAND DISTRICT, S 10 CHN LEASE NO 13311 FOR GRAZING LEASE
DISTRICT LOT 449S, SIMILKAMEEN DIV OF YALE LAND DISTRICT, PORTION EX MOST NLY 20 CHAIN, FOR GRAZING LIVESTOCK & HARVESTING FORAGE PURPOSES, LEASE/PERMIT/LICENCE # 343035
DISTRICT LOT 914S, SIMILKAMEEN DIV OF YALE LAND DISTRICT
DISTRICT LOT 915S, SIMILKAMEEN DIV OF YALE LAND DISTRICT
LOT A, PLAN KAP27572, DISTRICT LOT 24S, SIMILKAMEEN DIV OF YALE LAND DISTRICT
LOT A, PLAN KAP75711, DISTRICT LOT 1989S, SIMILKAMEEN DIV OF YALE LAND DISTRICT
LOT B, DISTRICT LOT 1044S, SIMILKAMEEN DIV OF YALE LAND DISTRICT, LEASE 3972 FOR GRAZING PURPOSES
PLAN KAP942H, DISTRICT LOT 171, SIMILKAMEEN DIV OF YALE LAND DISTRICT

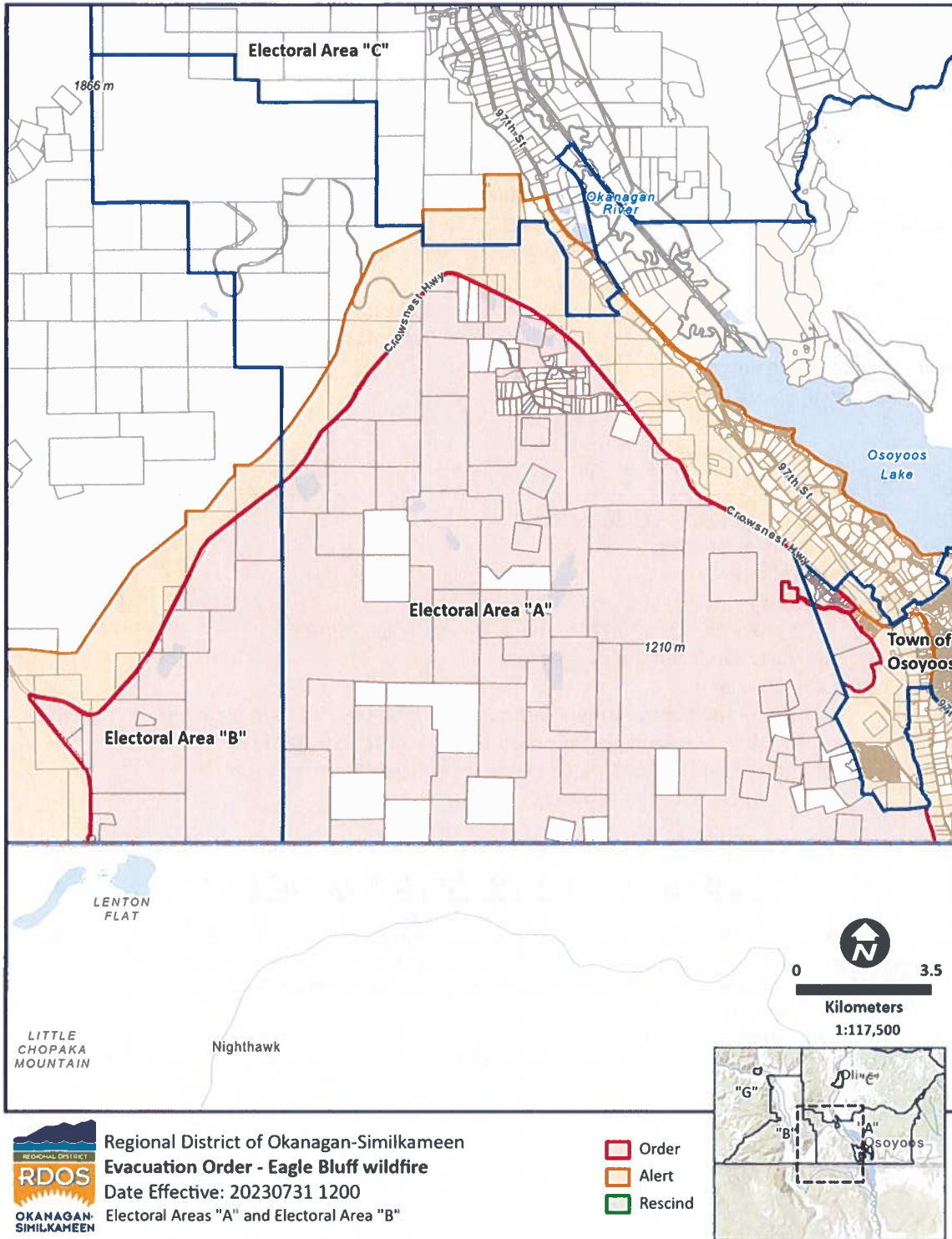
YOU MUST LEAVE THE AREA IMMEDIATELY

Follow RDOS on Facebook Twitter YouTube LinkedIn
Website: emergency.rdos.bc.ca Email: eocinfo@rdos.bc.ca Phone: 250-490-4225
[Voyent Alert!](#) notifications – sign up for routine and emergency notifications
Issued by Director of RDOS EOC

EMERGENCY OPERATIONS CENTRE (EOC)



Schedule 2 - Evacuation Order Map



Regional District of Okanagan-Similkameen
Evacuation Order - Eagle Bluff wildfire
Date Effective: 20230731 1200
Electoral Areas "A" and Electoral Area "B"

- Order
- Alert
- Rescind

website: emergency.rdos.bc.ca Email: ecomm@rdos.bc.ca Phone: 250-490-4225

Voyent Alert! notifications – sign up for routine and emergency notifications

Issued by Director of RDOS EOC

EMERGENCY OPERATIONS CENTRE (EOC)



WHAT YOU SHOULD DO:

- You must leave the area **immediately**.
- Follow directions of emergency responders and travel designated or safest route available.
- Register online at ess.gov.bc.ca
- Go to the **Oliver Community Centre – Meeting Room 2, Located at 6359 Park Drive, Oliver BC** if you require immediate assistance
 - Due to a shortage of commercial/hotel accommodation, consider making arrangements to stay with family or friends if possible.
 - Take pets with you if you can.
 - **For ESS Support by phone, call 250-486-1890**
- If you need transportation assistance, call **RDOS EOC: 250-490-4225**
- Gather your family; if you have room, take a neighbor or someone needing transportation.
 - Do not use more vehicles than you have to.
- **Do not turn off your natural gas. FortisBC will turn off natural gas service as needed.**
- Store your Firearms in accordance with Section 118 of the Firearms Act.
- Close all windows and doors.
- Close gates (latch) **but do not lock**.

WHAT TO TAKE:

- Critical items only if they are immediately available:
 - government-issued ID
 - medications
 - eyeglasses
 - valuable papers (e.g. insurance, credit, and mortgage information)
 - immediate care needs for dependents
- Pets in pet kennels or on leash.
 - **Pet owners and hobby farmers** with concerns for their animals *may* contact:
 - **Animal Emergency Response Team (ALERT): 250-809-7152**
 - **Commercial Farmers** who require assistance *may* contact:
 - **RDOS EOC: 250-490-4225**



Link to Latest Updates

YOU MUST LEAVE THE AREA IMMEDIATELY

At the Reception Centre – Emergency Support Service (ESS) volunteers are able to assist you to meet your basic needs by providing service for up to 72 hours. This may include coordinating food, clothing, lodging and transportation.

- If you are not able to attend the reception center and require support, call **250-486-1890**.
- An ESS volunteer will return your call.

ESS is a safety net program available when alternatives such as family, friends, and insurance cannot be accessed. ESS is not offered if insurance is accessible. In situations where insurance exists, but cannot be immediately accessed, interim support may be provided.

Follow RDOS on Facebook Twitter YouTube LinkedIn

Website: emergency.rdos.bc.ca Email: eocinfo@rdos.bc.ca Phone: 250-490-4225

[Voyent Alert!](#) notifications – sign up for routine and emergency notifications

Issued by Director of RDOS EOC