

# EMERGENCY OPERATIONS CENTRE (EOC)

## EVACUATION ALERT – July 31, 2023, 12:00

### Eagle Bluff Wildfire

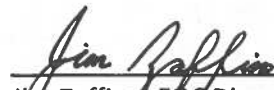
An Evacuation Alert has been issued by the Town of Osoyoos due to the threat of a Wildfire.

Because of the potential danger to life and health, the Town of Osoyoos has issued an **EVACUATION ALERT** for the following areas:

- Properties south of Strawberry Creek Road and west of Highway 97 within the Town of Osoyoos including the Osoyoos Golf Course


An Evacuation Alert has been issued to prepare you to evacuate your premises or property should it be found necessary.

Residents will be given as much advance notice as possible prior to evacuation; however, you may receive limited notice due to changing conditions.





---

Jim Zaffino, EOC Director  
Regional District of Okanagan-Similkameen




---

Rod Risling, EOS Director  
Town of Osoyoos



[Link to Latest Updates](#)

### Schedule 1 – List of Properties

10001 115TH ST	11701 LA COSTA LN	12502 PINEHURST PL
5800 115TH ST	11702 LA COSTA LN	12504 PINEHURST PL
6000 115TH ST	11703 LA COSTA LN	12506 PINEHURST PL
9400 115TH ST	11704 LA COSTA LN	12508 PINEHURST PL
9410 115TH ST	11705 LA COSTA LN	12510 PINEHURST PL
9420 115TH ST	11706 LA COSTA LN	12512 PINEHURST PL
9430 115TH ST	11707 LA COSTA LN	11700 QUAIL RIDGE PL
9440 115TH ST	11708 LA COSTA LN	11701 QUAIL RIDGE PL

Follow RDOS on Facebook Twitter YouTube LinkedIn

Website: [emergency.rdos.bc.ca](http://emergency.rdos.bc.ca) Email: [eocinfo@rdos.bc.ca](mailto:eocinfo@rdos.bc.ca) Phone: 250-490-4225

**Voyent Alert!** notifications – sign up for routine and emergency notifications

Issued by Director of RDOS EOC

## EMERGENCY OPERATIONS CENTRE (EOC)

9450 115TH ST	11709 LA COSTA LN	11702 QUAIL RIDGE PL
10110 62ND AVE	11710 LA COSTA LN	11703 QUAIL RIDGE PL
10506 62ND AVE	11711 LA COSTA LN	11704 QUAIL RIDGE PL
10105 74TH AVE	11713 LA COSTA LN	11705 QUAIL RIDGE PL
10115 74TH AVE	11715 LA COSTA LN	11706 QUAIL RIDGE PL
10120 74TH AVE	11900 LA COSTA LN	11707 QUAIL RIDGE PL
10125 74TH AVE	11901 LA COSTA LN	11708 QUAIL RIDGE PL
10129 74TH AVE	11902 LA COSTA LN	11709 QUAIL RIDGE PL
10307 74TH AVE	11903 LA COSTA LN	11710 QUAIL RIDGE PL
10508 74TH AVE	11904 LA COSTA LN	11711 QUAIL RIDGE PL
9901 74TH AVE	11905 LA COSTA LN	11712 QUAIL RIDGE PL
9915 74TH AVE	11906 LA COSTA LN	11713 QUAIL RIDGE PL
6806 97TH ST	11907 LA COSTA LN	11714 QUAIL RIDGE PL
6814 97TH ST	11908 LA COSTA LN	11715 QUAIL RIDGE PL
7002 97TH ST	11909 LA COSTA LN	11900 QUAIL RIDGE PL
7214 97TH ST	11910 LA COSTA LN	11901 QUAIL RIDGE PL
7410 97TH ST	11911 LA COSTA LN	11902 QUAIL RIDGE PL
7602 97TH ST	11912 LA COSTA LN	11903 QUAIL RIDGE PL
7814 97TH ST	11913 LA COSTA LN	11904 QUAIL RIDGE PL
8014 97TH ST	11915 LA COSTA LN	11905 QUAIL RIDGE PL
8016 97TH ST	11917 LA COSTA LN	11906 QUAIL RIDGE PL
8210 97TH ST	6813 MEADOWLARK DR	11907 QUAIL RIDGE PL
8214 97TH ST	6814 MEADOWLARK DR	11908 QUAIL RIDGE PL
8404 97TH ST	7003 MEADOWLARK DR	11909 QUAIL RIDGE PL
8410 97TH ST	7007 MEADOWLARK DR	11910 QUAIL RIDGE PL
8414 97TH ST	7601 MEADOWLARK DR	11911 QUAIL RIDGE PL
8816 97TH ST	7808 MEADOWLARK DR	11912 QUAIL RIDGE PL
12101 AUGUSTA LN	8214 MEADOWLARK DR	11913 QUAIL RIDGE PL
12103 AUGUSTA LN	8601 MEADOWLARK DR	11914 QUAIL RIDGE PL
12105 AUGUSTA LN	8606 MEADOWLARK DR	11915 QUAIL RIDGE PL
3600 CYPRESS HILLS DR	11697 OLYMPIC VIEW DR	11916 QUAIL RIDGE PL
3608 CYPRESS HILLS DR	11698 OLYMPIC VIEW DR	1 RAVEN CRT
3610 CYPRESS HILLS DR	11699 OLYMPIC VIEW DR	10 RAVEN CRT
3611 CYPRESS HILLS DR	11700 OLYMPIC VIEW DR	11 RAVEN CRT
3612 CYPRESS HILLS DR	11701 OLYMPIC VIEW DR	13 RAVEN CRT
3613 CYPRESS HILLS DR	11702 OLYMPIC VIEW DR	15 RAVEN CRT
3614 CYPRESS HILLS DR	11703 OLYMPIC VIEW DR	17 RAVEN CRT
3615 CYPRESS HILLS DR	11704 OLYMPIC VIEW DR	19 RAVEN CRT
3616 CYPRESS HILLS DR	11705 OLYMPIC VIEW DR	2 RAVEN CRT

Follow RDOS on Facebook Twitter YouTube LinkedIn

Website: [emergency.rdos.bc.ca](http://emergency.rdos.bc.ca) Email: [eocinfo@rdos.bc.ca](mailto:eocinfo@rdos.bc.ca) Phone: 250-490-4225

**Voyent Alert!** notifications – sign up for routine and emergency notifications

Issued by Director of RDOS EOC

## EMERGENCY OPERATIONS CENTRE (EOC)

3618 CYPRESS HILLS DR	11706 OLYMPIC VIEW DR	21 RAVEN CRT
3619 CYPRESS HILLS DR	11707 OLYMPIC VIEW DR	23 RAVEN CRT
3620 CYPRESS HILLS DR	11708 OLYMPIC VIEW DR	25 RAVEN CRT
3621 CYPRESS HILLS DR	11709 OLYMPIC VIEW DR	3 RAVEN CRT
3622 CYPRESS HILLS DR	11710 OLYMPIC VIEW DR	4 RAVEN CRT
3623 CYPRESS HILLS DR	11711 OLYMPIC VIEW DR	5 RAVEN CRT
3624 CYPRESS HILLS DR	11713 OLYMPIC VIEW DR	6 RAVEN CRT
3626 CYPRESS HILLS DR	11715 OLYMPIC VIEW DR	7 RAVEN CRT
3628 CYPRESS HILLS DR	11717 OLYMPIC VIEW DR	8 RAVEN CRT
3801 CYPRESS HILLS DR	11719 OLYMPIC VIEW DR	9 RAVEN CRT
3802 CYPRESS HILLS DR	11721 OLYMPIC VIEW DR	3623 SAWGRASS DR
3803 CYPRESS HILLS DR	11723 OLYMPIC VIEW DR	3625 SAWGRASS DR
3804 CYPRESS HILLS DR	11725 OLYMPIC VIEW DR	3626 SAWGRASS DR
3806 CYPRESS HILLS DR	11727 OLYMPIC VIEW DR	3627 SAWGRASS DR
3808 CYPRESS HILLS DR	11900 OLYMPIC VIEW DR	3628 SAWGRASS DR
11910 FAIRWINDS DR	11901 OLYMPIC VIEW DR	3629 SAWGRASS DR
12106 FAIRWINDS DR	11903 OLYMPIC VIEW DR	3630 SAWGRASS DR
3627 FAIRWINDS DR	11905 OLYMPIC VIEW DR	3631 SAWGRASS DR
3629 FAIRWINDS DR	11907 OLYMPIC VIEW DR	3800 SAWGRASS DR
3801 FAIRWINDS DR	11908 OLYMPIC VIEW DR	3801 SAWGRASS DR
3803 FAIRWINDS DR	11909 OLYMPIC VIEW DR	3802 SAWGRASS DR
3805 FAIRWINDS DR	11911 OLYMPIC VIEW DR	3803 SAWGRASS DR
3807 FAIRWINDS DR	11913 OLYMPIC VIEW DR	3804 SAWGRASS DR
3809 FAIRWINDS DR	4001 OLYMPIC VIEW DR	3805 SAWGRASS DR
4000 FAIRWINDS DR	3601 PEBBLE BEACH DR	3806 SAWGRASS DR
4002 FAIRWINDS DR	3602 PEBBLE BEACH DR	3807 SAWGRASS DR
4003 FAIRWINDS DR	3603 PEBBLE BEACH DR	3808 SAWGRASS DR
4004 FAIRWINDS DR	3604 PEBBLE BEACH DR	3809 SAWGRASS DR
4005 FAIRWINDS DR	3605 PEBBLE BEACH DR	10200 STRAWBERRY CK RD
4006 FAIRWINDS DR	3606 PEBBLE BEACH DR	10500 STRAWBERRY CK RD
4200 FAIRWINDS DR	3607 PEBBLE BEACH DR	11600 STRAWBERRY CK RD
4202 FAIRWINDS DR	3609 PEBBLE BEACH DR	3411 TORREY PINES DR
4206 FAIRWINDS DR	3800 PEBBLE BEACH DR	3413 TORREY PINES DR
4208 FAIRWINDS DR	3802 PEBBLE BEACH DR	3415 TORREY PINES DR
4209 FAIRWINDS DR	3804 PEBBLE BEACH DR	3417 TORREY PINES DR
4210 FAIRWINDS DR	3806 PEBBLE BEACH DR	3419 TORREY PINES DR
4211 FAIRWINDS DR	3808 PEBBLE BEACH DR	3421 TORREY PINES DR
12109 GLEN ABBEY CRT	3809 PEBBLE BEACH DR	3423 TORREY PINES DR
12111 GLEN ABBEY CRT	3811 PEBBLE BEACH DR	3610 TORREY PINES DR

Follow RDOS on Facebook Twitter YouTube LinkedIn

Website: [emergency.rdos.bc.ca](http://emergency.rdos.bc.ca) Email: [eocinfo@rdos.bc.ca](mailto:eocinfo@rdos.bc.ca) Phone: 250-490-4225

**Voyent Alert!** notifications – sign up for routine and emergency notifications

Issued by Director of RDOS EOC

## EMERGENCY OPERATIONS CENTRE (EOC)

12113 GLEN ABBEY CRT	3813 PEBBLE BEACH DR	3611 TORREY PINES DR
12301 GLEN ABBEY CRT	3815 PEBBLE BEACH DR	3612 TORREY PINES DR
12303 GLEN ABBEY CRT	4001 PEBBLE BEACH DR	3613 TORREY PINES DR
11700 GOLF COURSE DR	4003 PEBBLE BEACH DR	3614 TORREY PINES DR
11702 GOLF COURSE DR	4005 PEBBLE BEACH DR	3615 TORREY PINES DR
11704 GOLF COURSE DR	4006 PEBBLE BEACH DR	3616 TORREY PINES DR
11706 GOLF COURSE DR	4007 PEBBLE BEACH DR	3617 TORREY PINES DR
11708 GOLF COURSE DR	4008 PEBBLE BEACH DR	3618 TORREY PINES DR
11710 GOLF COURSE DR	4009 PEBBLE BEACH DR	3619 TORREY PINES DR
11900 GOLF COURSE DR	4011 PEBBLE BEACH DR	3620 TORREY PINES DR
11902 GOLF COURSE DR	4013 PEBBLE BEACH DR	3621 TORREY PINES DR
11904 GOLF COURSE DR	4014 PEBBLE BEACH DR	3622 TORREY PINES DR
11906 GOLF COURSE DR	4015 PEBBLE BEACH DR	3800 TORREY PINES DR
11908 GOLF COURSE DR	4016 PEBBLE BEACH DR	3801 TORREY PINES DR
11910 GOLF COURSE DR	4201 PEBBLE BEACH DR	3802 TORREY PINES DR
11912 GOLF COURSE DR	4203 PEBBLE BEACH DR	3803 TORREY PINES DR
12100 GOLF COURSE DR	4204 PEBBLE BEACH DR	3804 TORREY PINES DR
12102 GOLF COURSE DR	4205 PEBBLE BEACH DR	3805 TORREY PINES DR
12104 GOLF COURSE DR	4206 PEBBLE BEACH DR	3806 TORREY PINES DR
3800 GOLF COURSE DR	4207 PEBBLE BEACH DR	3807 TORREY PINES DR
4002 GOLF COURSE DR	4208 PEBBLE BEACH DR	3808 TORREY PINES DR
4004 GOLF COURSE DR	4209 PEBBLE BEACH DR	3809 TORREY PINES DR
4006 GOLF COURSE DR	4210 PEBBLE BEACH DR	3810 TORREY PINES DR
4008 GOLF COURSE DR	4210 PEBBLE BEACH DR	3812 TORREY PINES DR
4010 GOLF COURSE DR	4211 PEBBLE BEACH DR	7005 WREN DR
4200 GOLF COURSE DR	4214 PEBBLE BEACH DR	7006 WREN DR
4202 GOLF COURSE DR	4665 PEBBLE BEACH DR	7008 WREN DR
4204 GOLF COURSE DR	12100 PINEHURST PL	7010 WREN DR
4206 GOLF COURSE DR	12101 PINEHURST PL	7012 WREN DR
4208 GOLF COURSE DR	12102 PINEHURST PL	7014 WREN DR
10371 HIGHWAY 3	12103 PINEHURST PL	7016 WREN DR
10701 HIGHWAY 3	12104 PINEHURST PL	7018 WREN DR
9913 HIGHWAY 3	12105 PINEHURST PL	7201 WREN DR
6208 HWY97	12107 PINEHURST PL	7203 WREN DR
6210 HWY97	12300 PINEHURST PL	10 WREN PL
6214 HWY97	12305 PINEHURST PL	11 WREN PL
6216 HWY97	12307 PINEHURST PL	5 WREN PL
6218 HWY97	12309 PINEHURST PL	6 WREN PL
11501 LA COSTA LANE	12311 PINEHURST PL	7 WREN PL

Follow RDOS on Facebook Twitter YouTube LinkedIn

Website: [emergency.rdos.bc.ca](http://emergency.rdos.bc.ca) Email: [eocinfo@rdos.bc.ca](mailto:eocinfo@rdos.bc.ca) Phone: 250-490-4225

**Voyent Alert!** notifications – sign up for routine and emergency notifications

Issued by Director of RDOS EOC



## EMERGENCY OPERATIONS CENTRE (EOC)

11502 LA COSTA LN	12313 PINEHURST PL	8 WREN PL
11504 LA COSTA LN	12315 PINEHURST PL	9 WREN PL
11506 LA COSTA LN	12317 PINEHURST PL	
11508 LA COSTA LN	12319 PINEHURST PL	
11700 LA COSTA LN	12500 PINEHURST PL	

DISTRICT LOT 1590, SIMILKAMEEN DIV OF YALE LAND DISTRICT, SURFACE RIGHTS DIVIDEND FRACTIONAL MC

LOT 1, PLAN EPP24123, DISTRICT LOT 2450S, SIMILKAMEEN DIV OF YALE LAND DISTRICT

LOT 1, PLAN KAP65097, DISTRICT LOT 2450S, SIMILKAMEEN DIV OF YALE LAND DISTRICT

LOT 10, PLAN EPP121282, DISTRICT LOT 2450S, SIMILKAMEEN DIV OF YALE LAND DISTRICT

LOT 11, PLAN EPP121282, DISTRICT LOT 2450S, SIMILKAMEEN DIV OF YALE LAND DISTRICT

LOT 12, PLAN EPP121282, DISTRICT LOT 2450S, SIMILKAMEEN DIV OF YALE LAND DISTRICT

LOT 13, PLAN EPP121282, DISTRICT LOT 2450S, SIMILKAMEEN DIV OF YALE LAND DISTRICT

LOT 14, PLAN EPP121282, DISTRICT LOT 2450S, SIMILKAMEEN DIV OF YALE LAND DISTRICT

LOT 15, PLAN EPP121282, DISTRICT LOT 2450S, SIMILKAMEEN DIV OF YALE LAND DISTRICT

LOT 16, PLAN EPP121282, DISTRICT LOT 2450S, SIMILKAMEEN DIV OF YALE LAND DISTRICT

LOT 17, PLAN EPP121282, DISTRICT LOT 2450S, SIMILKAMEEN DIV OF YALE LAND DISTRICT

LOT 18, PLAN EPP121282, DISTRICT LOT 2450S, SIMILKAMEEN DIV OF YALE LAND DISTRICT

LOT 19, PLAN EPP121282, DISTRICT LOT 2450S, SIMILKAMEEN DIV OF YALE LAND DISTRICT

LOT 2, PLAN EPP121282, DISTRICT LOT 2450S, SIMILKAMEEN DIV OF YALE LAND DISTRICT

LOT 20, PLAN EPP121282, DISTRICT LOT 2450S, SIMILKAMEEN DIV OF YALE LAND DISTRICT

LOT 21, PLAN EPP121282, DISTRICT LOT 2450S, SIMILKAMEEN DIV OF YALE LAND DISTRICT

LOT 22, PLAN EPP121282, DISTRICT LOT 2450S, SIMILKAMEEN DIV OF YALE LAND DISTRICT

LOT 23, PLAN EPP121282, DISTRICT LOT 2450S, SIMILKAMEEN DIV OF YALE LAND DISTRICT

LOT 24, PLAN EPP121282, DISTRICT LOT 2450S, SIMILKAMEEN DIV OF YALE LAND DISTRICT

LOT 25, PLAN EPP121282, DISTRICT LOT 2450S, SIMILKAMEEN DIV OF YALE LAND DISTRICT

LOT 26, PLAN EPP121282, DISTRICT LOT 2450S, SIMILKAMEEN DIV OF YALE LAND DISTRICT

LOT 3, PLAN EPP121282, DISTRICT LOT 2450S, SIMILKAMEEN DIV OF YALE LAND DISTRICT

LOT 4, PLAN EPP121282, DISTRICT LOT 2450S, SIMILKAMEEN DIV OF YALE LAND DISTRICT

LOT 5, PLAN EPP121282, DISTRICT LOT 2450S, SIMILKAMEEN DIV OF YALE LAND DISTRICT

LOT 6, PLAN EPP121282, DISTRICT LOT 2450S, SIMILKAMEEN DIV OF YALE LAND DISTRICT

LOT 7, PLAN EPP121282, DISTRICT LOT 2450S, SIMILKAMEEN DIV OF YALE LAND DISTRICT

LOT 74, PLAN KAP42262, DISTRICT LOT 2450S, SIMILKAMEEN DIV OF YALE LAND DISTRICT

LOT 8, PLAN EPP121282, DISTRICT LOT 2450S, SIMILKAMEEN DIV OF YALE LAND DISTRICT

LOT 9, PLAN EPP121282, DISTRICT LOT 2450S, SIMILKAMEEN DIV OF YALE LAND DISTRICT

LOT 973, PLAN KAP16640, DISTRICT LOT 2450S, SIMILKAMEEN DIV OF YALE LAND DISTRICT, DOMESTIC WATER RESERVOIR SITE

LOT 974, PLAN KAP16985, DISTRICT LOT 2450S, SIMILKAMEEN DIV OF YALE LAND DISTRICT, EXCEPT PLAN KAP57535, LEASE (KX86187)

Follow RDOS on Facebook Twitter YouTube LinkedIn

Website: [emergency.rdos.bc.ca](http://emergency.rdos.bc.ca) Email: [eocinfo@rdos.bc.ca](mailto:eocinfo@rdos.bc.ca) Phone: 250-490-4225

**Voyent Alert!** notifications – sign up for routine and emergency notifications

Issued by Director of RDOS EOC

## EMERGENCY OPERATIONS CENTRE (EOC)

LOT 986, PLAN KAP18452, DISTRICT LOT 2450S, SIMILKAMEEN DIV OF YALE LAND DISTRICT, FOR STORM WATER RETENTION POND PURPOSES, LEASE/PERMIT/LICENCE # 341810

LOT A, PLAN KAP32078, DISTRICT LOT 2450S, SIMILKAMEEN DIV OF YALE LAND DISTRICT

LOT A, PLAN KAP59619, DISTRICT LOT 2450S, SIMILKAMEEN DIV OF YALE LAND DISTRICT, PORTION WITHIN 556, FOR PORTION WITHIN RURAL AREA SEE 714-06201.005

LOT A, PLAN KAP77449, DISTRICT LOT 2450S, SIMILKAMEEN DIV OF YALE LAND DISTRICT

LOT B, PLAN KAP77449, DISTRICT LOT 2450S, SIMILKAMEEN DIV OF YALE LAND DISTRICT

PLAN EPP121282, DISTRICT LOT 2450S, SIMILKAMEEN DIV OF YALE LAND DISTRICT, DEDICATED PARK

PLAN KAP8838C, DISTRICT LOT 2450S, SIMILKAMEEN DIV OF YALE LAND DISTRICT

Follow RDOS on Facebook Twitter YouTube LinkedIn

Website: [emergency.rdos.bc.ca](http://emergency.rdos.bc.ca) Email: [eocinfo@rdos.bc.ca](mailto:eocinfo@rdos.bc.ca) Phone: 250-490-4225

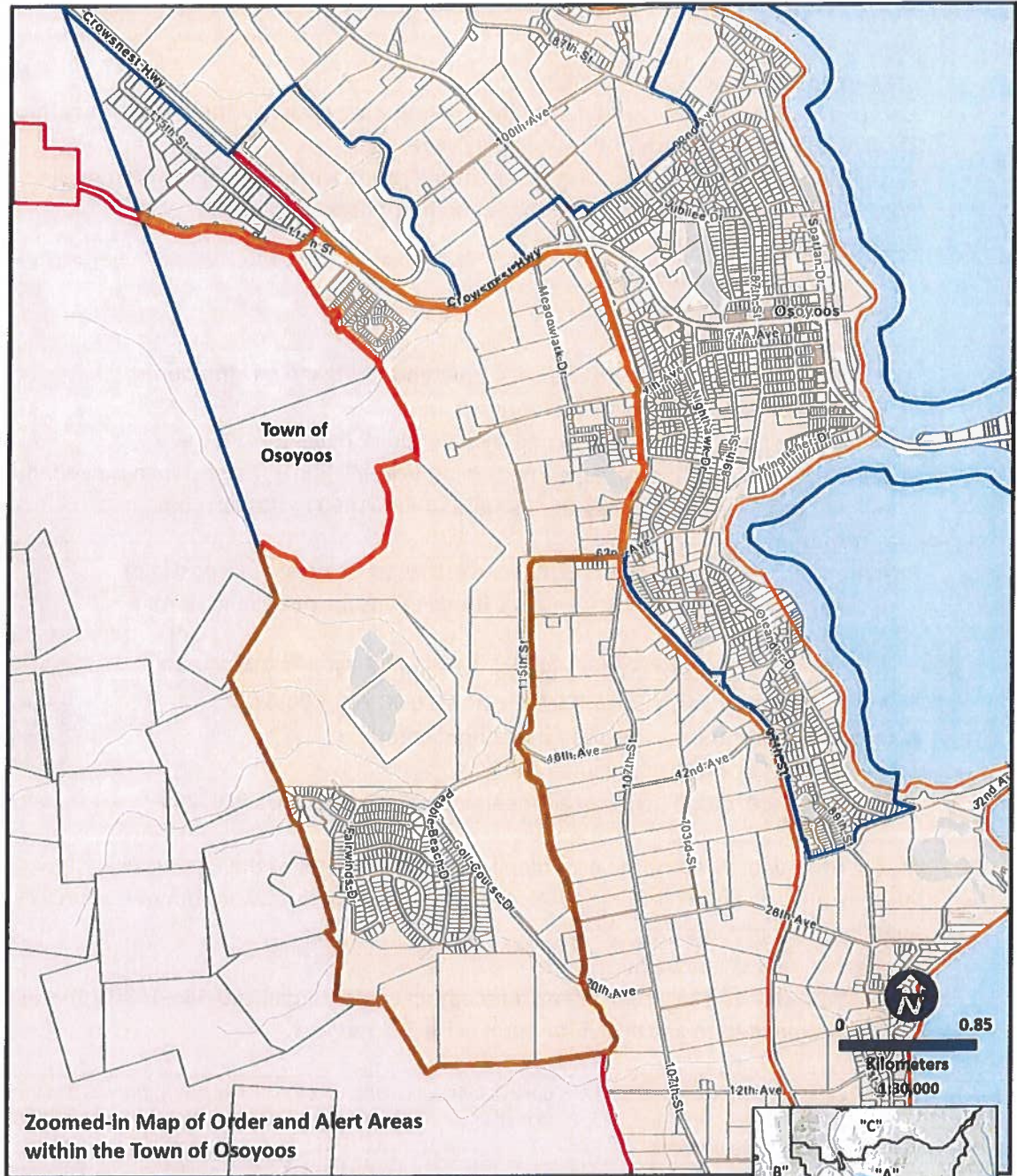
**Voyent Alert!** notifications – sign up for routine and emergency notifications

Issued by Director of RDOS EOC



# EMERGENCY OPERATIONS CENTRE (EOC)

## Schedule 2 - Evacuation ALERT Map



Zoomed-in Map of Order and Alert Areas within the Town of Osoyoos



## EMERGENCY OPERATIONS CENTRE (EOC)

### WHAT YOU SHOULD DO:

- Prepare for the evacuation order.
- Locate all family members and designate a meeting area outside the evacuation area, should an Evacuation Order be called while separated.
- Arrange accommodation for all members of the residence with family or friends, if possible – commercial/hotel accommodation may not be available.
- Pack essential items such as:
  - government-issued ID
  - medications
  - eyeglasses
  - valuable papers (e.g. insurance, credit, and mortgage information)
  - immediate care needs for dependents and
  - *if* time and space permits, keepsakes for quick departure.
- Prepare to move disabled persons, children and/or neighbors, if assistance is needed.
  - Consider evacuating, call the ESS at 250-486-1890 to discuss your options.
- Prepare to take pets with you and move livestock to a safe area (if possible).
  - Pet owners and hobby farmers with concerns for their animals may contact:
    - Animal Emergency Response Team (ALERT): 250-809-7152
    - Commercial Farmers contact the RDOS EOC 250-490-4225
- Arrange transportation for all your household members.
  - Fill the gas tanks of personal vehicles.
  - If transportation assistance is needed, contact the RDOS EOC 250-490-4225.
- Please store your Fire Arms in accordance with Section 118 of the Fire Arms Act.
- Wait for an Evacuation Order to be issued before evacuating. Monitor news sources including Voyant Alert.
- Pre-register at [ess.gov.bc.ca](http://ess.gov.bc.ca)
  - You will need to either attend a reception center or call 250-486-1890 if the ALERT is expanded to an ORDER for immediate ESS services.



*Link to Latest Updates*

*Emergency Support Services (ESS) is a safety net program available when alternatives such as family, friends, and insurance cannot be accessed. ESS is not offered if insurance is accessible. In situations where insurance exists, but cannot be immediately accessed, interim support may be provided.*

Further information can be found at [www.emergency.rdos.bc.ca](http://www.emergency.rdos.bc.ca)

Follow RDOS on Facebook Twitter YouTube LinkedIn  
 Website: [emergency.rdos.bc.ca](http://emergency.rdos.bc.ca) Email: [eocinfo@rdos.bc.ca](mailto:eocinfo@rdos.bc.ca) Phone: 250-490-4225  
**Voyant Alert!** notifications – sign up for routine and emergency notifications  
 Issued by Director of RDOS EOC